















Changes - part of ETO:

-  Two way traffic movement
-  New traffic movement
-  Camera enforced traffic filter (no motor vehicles and NO exemption for permit holder X3A)
-  Camera enforced traffic filter (exemption for permit holder X3A) only in northbound direction towards Bruce Grove
-  Camera enforced traffic filter (exemption for permit holder X3A) only in southbound direction
-  Camera enforced traffic filter (exemption for permit holder X3A) only in southbound direction
-  Physical traffic filter
-  Camera enforced traffic filter (No motor vehicles except local buses and permit holder X3A)

Not part of ETO:

-  School Street camera enforced timed closure
-  School Street
-  Banned turn
-  Traffic movement
-  Traffic filter
-  Zebra crossing

Downhills Way: entry restrictions for vehicles over 7.5t

Linley Road - removal of traffic filter to allow motor vehicles to enter and exit Linley Road

ACCESS TO BLUE AREA FROM LORDSHIP LANE

ACCESS TO GREEN AREA FROM BRUCE GROVE

ACCESS TO PINK AREA FROM DOWNHILLS WAY

ACCESS TO YELLOW AREA FROM HIGH ROAD

Moorfield Road - removal of traffic filter and revert road to one way northbound, towards A10

EXISTING ACCESS ONLY AREAS

The Avenue - change to traffic filter to allow motor vehicles to travel westbound from Bruce Grove (A10) towards Broadwater Farm

ACCESS TO PURPLE AREA FROM WEST GREEN ROAD

Belmont Road: entry restrictions for vehicles over 7.5t

