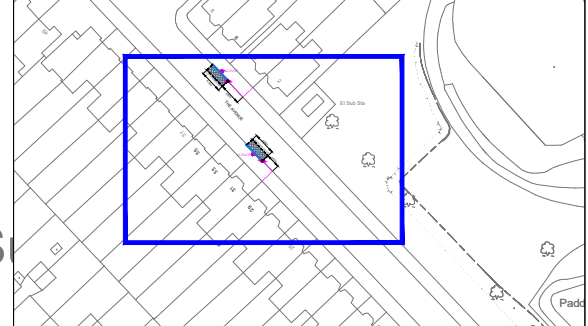


**KEY / LEGEND**

- EXISTING - PARKING BAYS ---
- EXISTING - WAITING RESTRICTIONS ---
- EXISTING - LOADING RESTRICTIONS ||
- LC EVCP PROPOSED BAY
- EXISTING LAMP COLUMN CHARGE POINT
- ROAD MARKING REMOVAL ---
- SETTING OUT POINT

LC REFERNECE	AV9N
POSTCODE	N10

**LOCATION PLAN**



Rev.	Date	Comments	Des	Chk	App
-		ORIGINAL ISSUE			



t +44 (0)20 3318 8560 e sales@its-global.co.uk



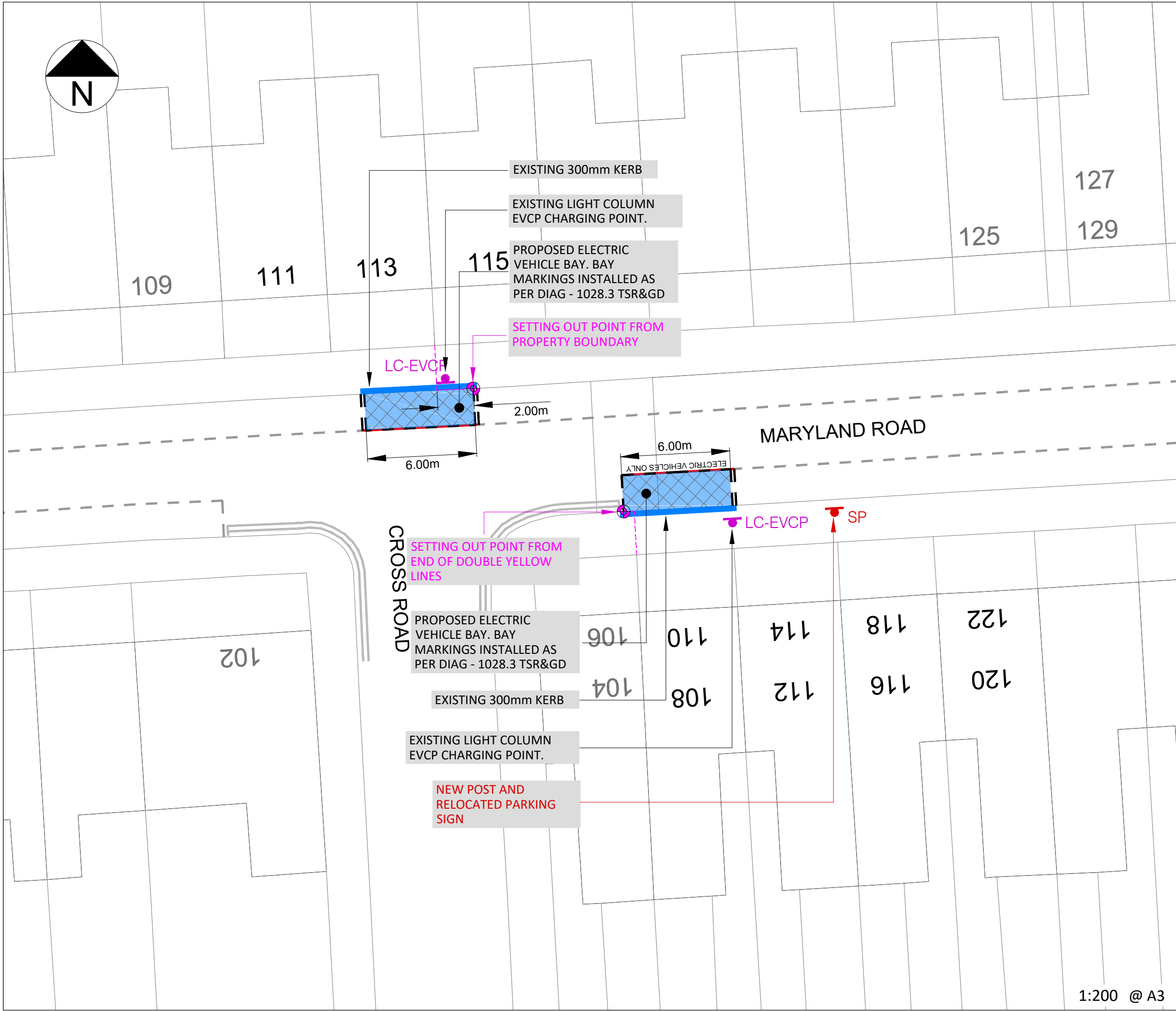
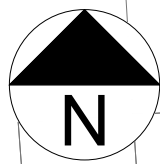
Title:  
**GENERAL LAYOUT**  
TMO Drawing - LCEV Layout  
The Avenue - OS 06

Drawing No. 13/1192/TMO/024	Sheet No. 1 OF 1	Rev. -
--------------------------------	---------------------	-----------

1:200 @ A3

BASED UPON ORDNANCE SURVEY'S MAPS WITH THE PERMISSION OF THE CONTROLLER OF HMSO. (c) CROWN COPYRIGHT. UNAUTHORISED REPRODUCTION INFRINGES CROWN COPYRIGHT AND MAY LEAD TO PROSECUTION OR CIVIL PROCEEDINGS.XXX

CAD REFERENCE: G:\Shared drives\13-London Borough Haringey\1192 - LC EVCP CHARGING\Drawings\TMO drawings\13-1192-024-TMO-The Avenue-2 - 13-1192-TMO-024 DATE: 30/01/2023

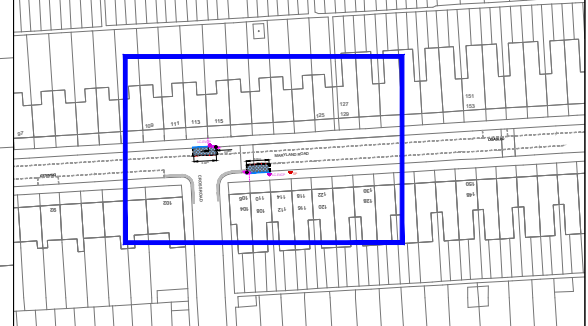


**KEY / LEGEND**

EXISTING - PARKING BAYS	---
EXISTING - WAITING RESTRICTIONS	---
EXISTING - LOADING RESTRICTIONS	
LC EVCP PROPOSED BAY	
EXISTING LAMP COLUMN CHARGE POINT	LC-EVCP
ROAD MARKING REMOVAL	---
SETTING OUT POINT	

LC REFERNECE	ML18D
POSTCODE	N22

**LOCATION PLAN**



Rev.	Date	Comments	Des	Chk	App
-		ORIGINAL ISSUE			



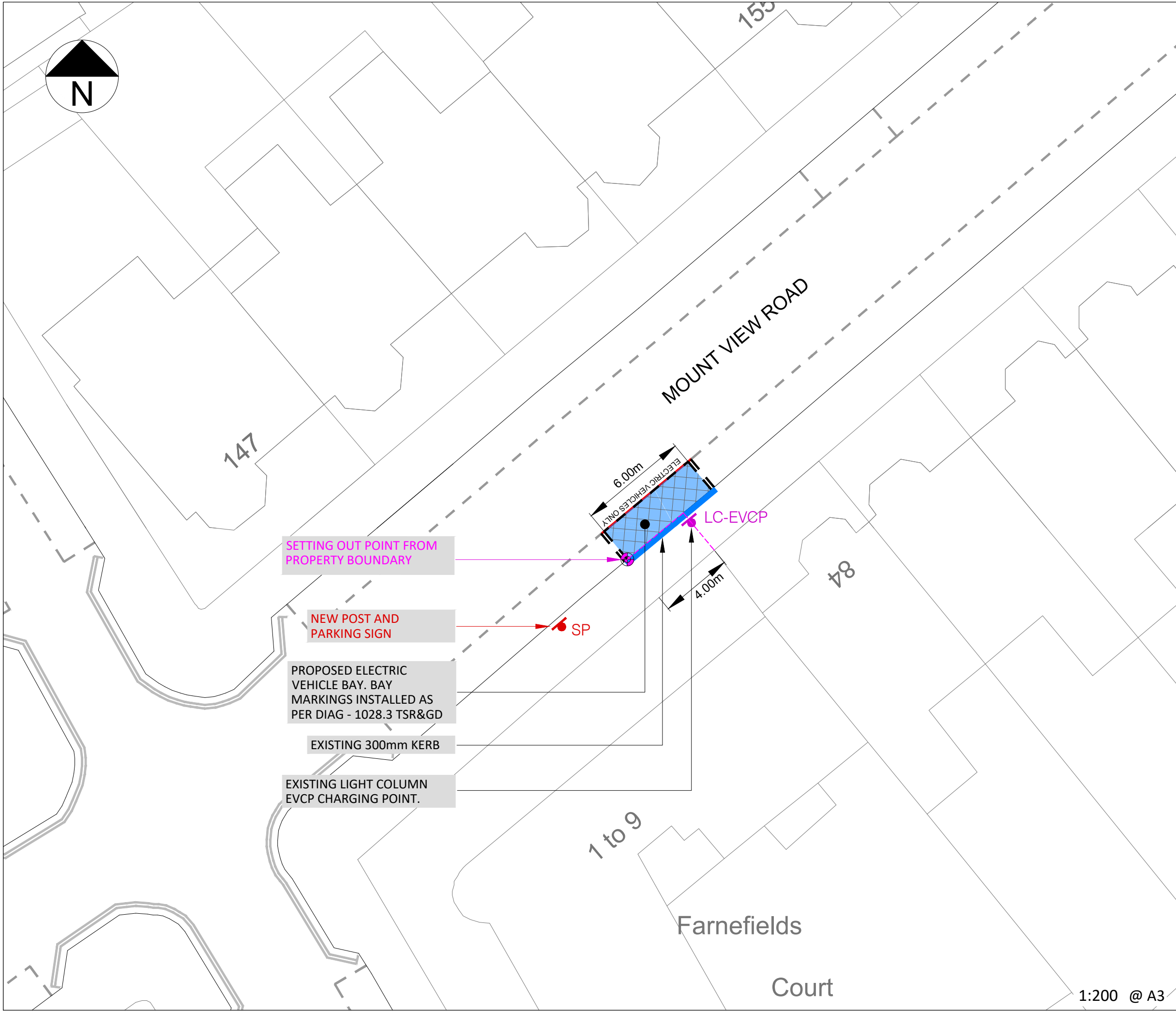
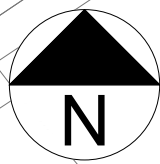
t +44 (0)20 3318 8560 e sales@its-global.co.uk



Title:  
**GENERAL LAYOUT**  
TMO Drawing - LCEV Layout  
Maryland Road - OS 108

Drawing No. 13/1192/TMO/021	Sheet No. 1 OF 1	Rev. -
--------------------------------	---------------------	-----------

1:200 @ A3

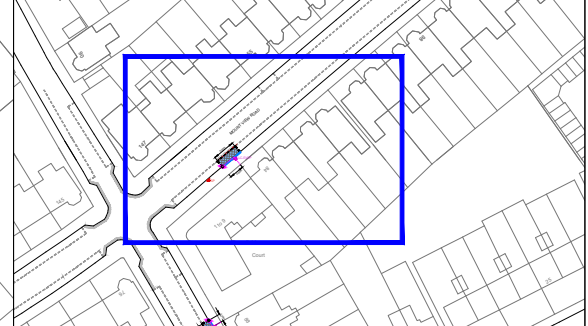


**KEY / LEGEND**

EXISTING - PARKING BAYS	---
EXISTING - WAITING RESTRICTIONS	---
EXISTING - LOADING RESTRICTIONS	
LC EVCP PROPOSED BAY	
EXISTING LAMP COLUMN CHARGE POINT	
ROAD MARKING REMOVAL	
SETTING OUT POINT	

LC REFERNECE	MW29B
POSTCODE	N8

**LOCATION PLAN**



Rev.	Date	Comments	Des	Chk	App
-		ORIGINAL ISSUE			




t +44 (0)20 3318 8560 e sales@its-global.co.uk



Title:  
**GENERAL LAYOUT**  
 TMO Drawing - LCEV Layout  
 Mount View Road - OS 84

Drawing No. 13/1192/TMO/020	Sheet No. 1 OF 1	Rev. -
--------------------------------	---------------------	-----------

1:200 @ A3

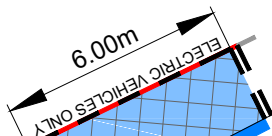


19

21

23

MOUNT VIEW ROAD



SETTING OUT POINT FROM END OF DOUBLE YELLOW LINE

PROPOSED ELECTRIC VEHICLE BAY. BAY MARKINGS INSTALLED AS PER DIAG - 1028.3 TSR&GD

EXISTING 300mm KERB

EXISTING LIGHT COLUMN EVCP CHARGING POINT.

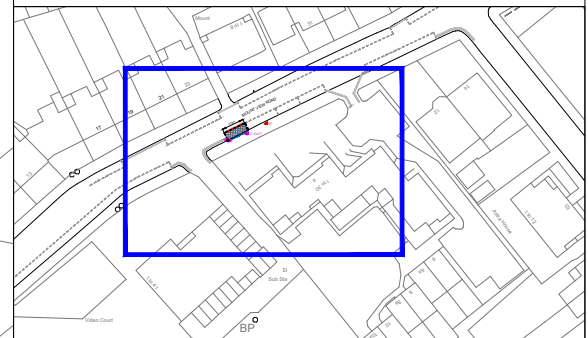
RELOCATED POST AND PARKING SIGN

### KEY / LEGEND

- EXISTING - PARKING BAYS ---
- EXISTING - WAITING RESTRICTIONS ---
- EXISTING - LOADING RESTRICTIONS ||
- LC EVCP PROPOSED BAY
- EXISTING LAMP COLUMN CHARGE POINT LC-EVCP
- ROAD MARKING REMOVAL ---
- SETTING OUT POINT

LC REFERNECE	MW2B
POSTCODE	N4

### LOCATION PLAN



Rev.	Date	Comments	Des	Chk	App
-		ORIGINAL ISSUE			



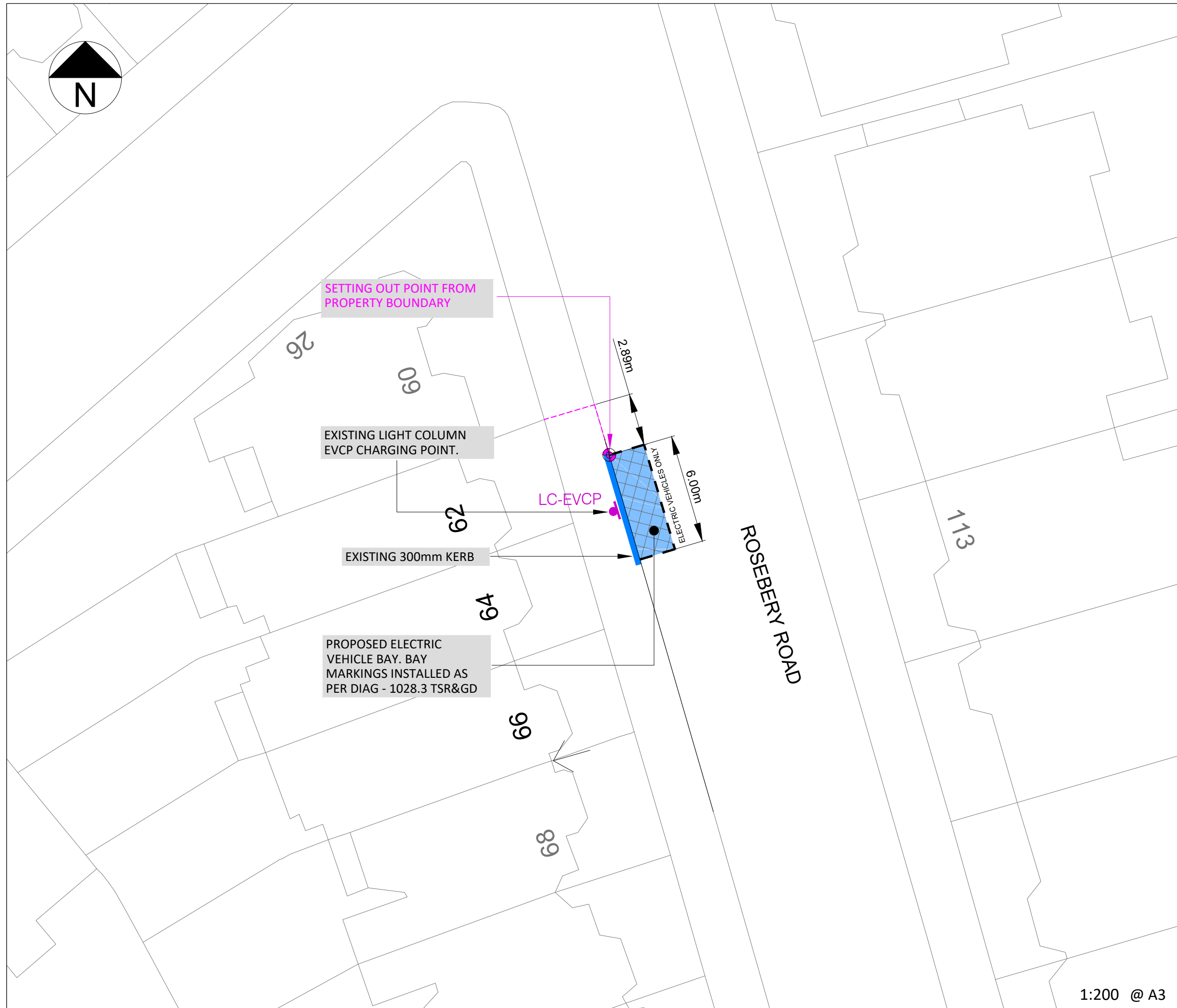
t +44 (0)20 3318 8560 e sales@its-global.co.uk

Client : **Haringey LONDON**

Title:  
**GENERAL LAYOUT**  
TMO Drawing - LCEV Layout  
Mount View Road - OS 04

1:200 @ A3

Drawing No. 13/1192/TMO/019	Sheet No. 1 OF 1	Rev. -
--------------------------------	---------------------	-----------



SETTING OUT POINT FROM PROPERTY BOUNDARY

EXISTING LIGHT COLUMN EVCP CHARGING POINT.

EXISTING 300mm KERB

PROPOSED ELECTRIC VEHICLE BAY. BAY MARKINGS INSTALLED AS PER DIAG - 1028.3 TSR&GD

LC-EVCP

2.89m

6.00m

ELECTRIC VEHICLES ONLY

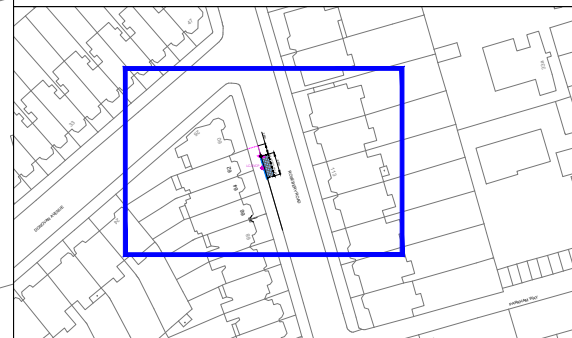
ROSEBERY ROAD

KEY / LEGEND

- EXISTING - PARKING BAYS ---
- EXISTING - WAITING RESTRICTIONS ---
- EXISTING - LOADING RESTRICTIONS ||
- LC EVCP PROPOSED BAY
- EXISTING LAMP COLUMN CHARGE POINT  LC-EVCP
- ROAD MARKING REMOVAL ---
- SETTING OUT POINT

LC REFERNECE	RB5B
POSTCODE	N10

LOCATION PLAN



Rev.	Date	Comments	Des	Chk	App
-		ORIGINAL ISSUE			



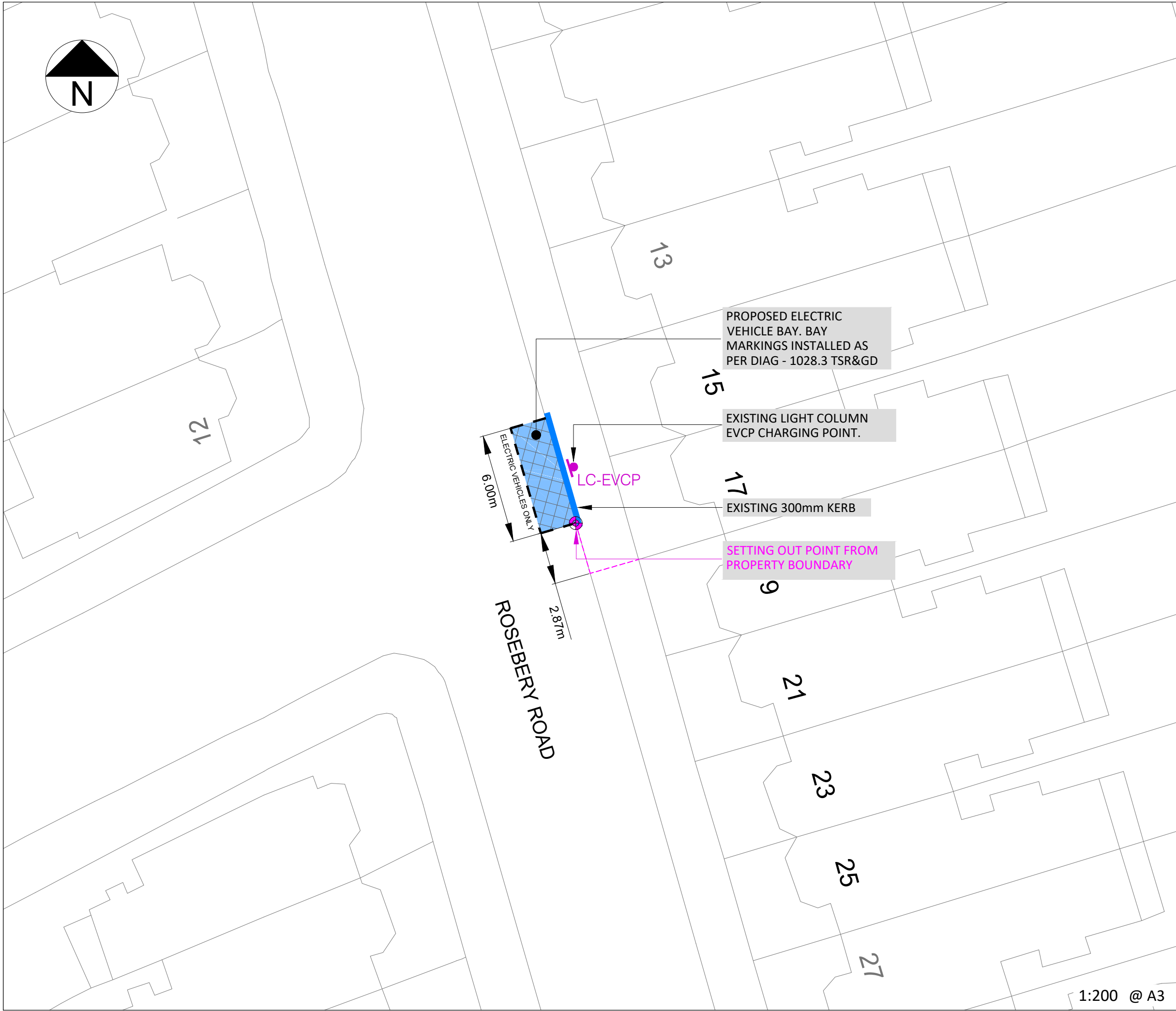
t +44 (0)20 3318 8560 e sales@its-global.co.uk



Title:  
**GENERAL LAYOUT**  
TMO Drawing - LCEV Layout  
Rosebery Road - OS 64

Drawing No. 13/1192/TMO/018	Sheet No. 1 OF 1	Rev. -
--------------------------------	---------------------	-----------

1:200 @ A3

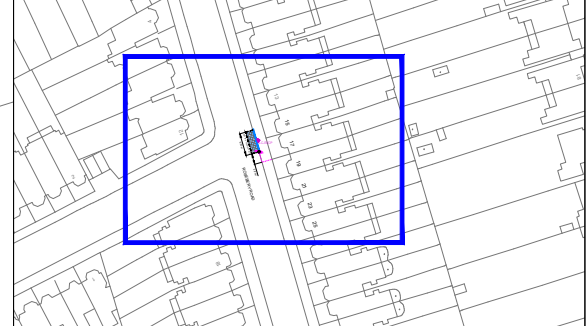


**KEY / LEGEND**

- EXISTING - PARKING BAYS ---
- EXISTING - WAITING RESTRICTIONS ---
- EXISTING - LOADING RESTRICTIONS ||
- LC EVCP PROPOSED BAY
- EXISTING LAMP COLUMN CHARGE POINT  LC-EVCP
- ROAD MARKING REMOVAL ---
- SETTING OUT POINT

LC REFERNECE	RB5B
POSTCODE	N10

**LOCATION PLAN**



Rev.	Date	Comments	Des	Chk	App
-		ORIGINAL ISSUE			



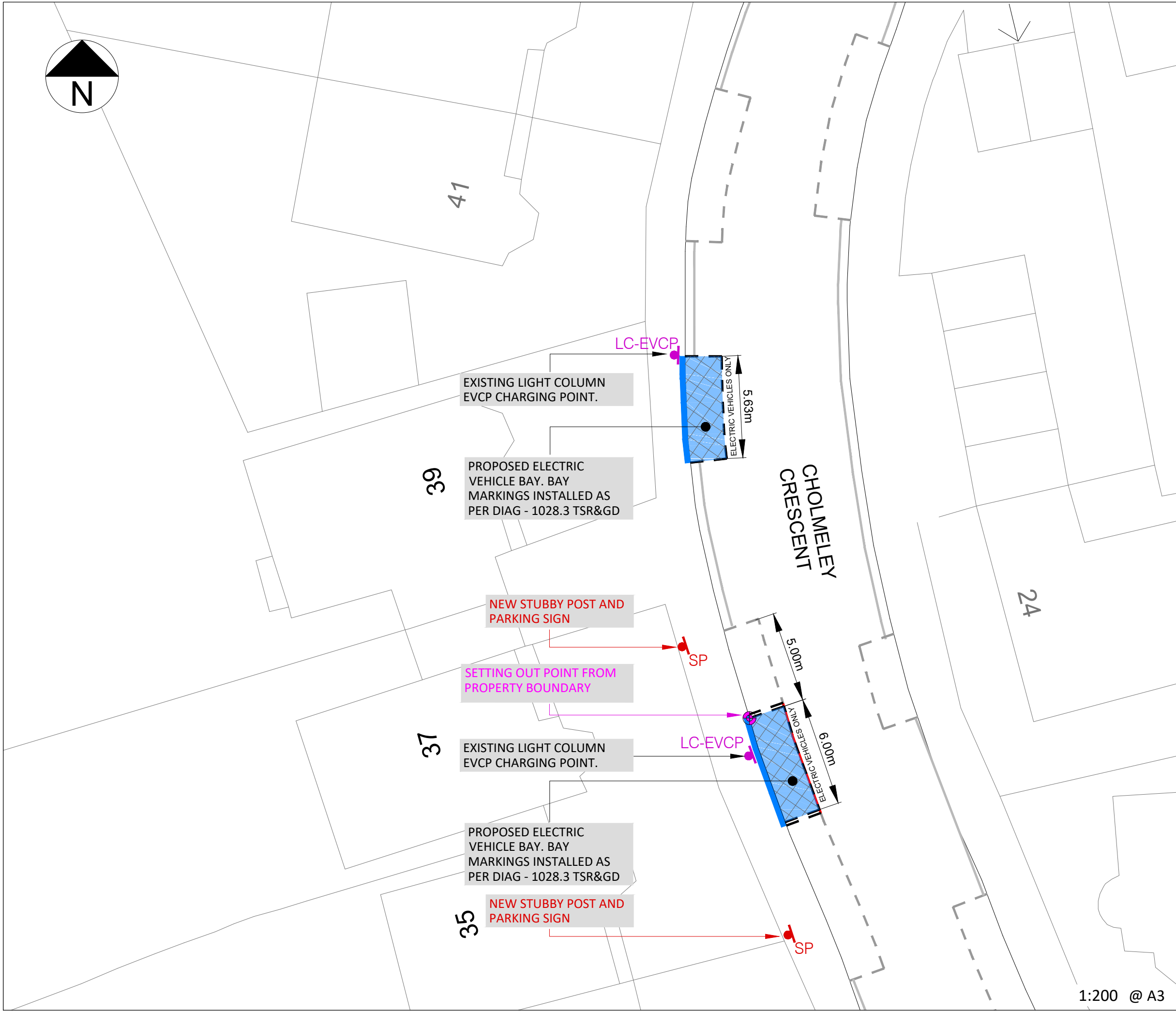
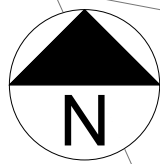
t +44 (0)20 3318 8560 e sales@its-global.co.uk



Title:  
**GENERAL LAYOUT**  
TMO Drawing - LCEV Layout  
Rosebery Road - OS 17

Drawing No. 13/1192/TMO/017	Sheet No. 1 OF 1	Rev. -
--------------------------------	---------------------	-----------

1:200 @ A3

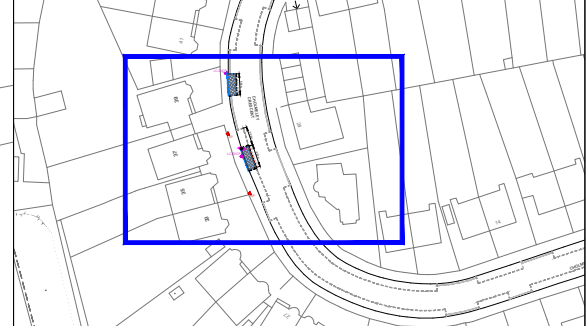


**KEY / LEGEND**

EXISTING - PARKING BAYS	---
EXISTING - WAITING RESTRICTIONS	---
EXISTING - LOADING RESTRICTIONS	
LC EVCP PROPOSED BAY	
EXISTING LAMP COLUMN CHARGE POINT	LC-EVCP
ROAD MARKING REMOVAL	---
SETTING OUT POINT	

LC REFERNECE	CC12R
POSTCODE	N6

**LOCATION PLAN**



Rev.	Date	Comments	Des	Chk	App
-		ORIGINAL ISSUE			



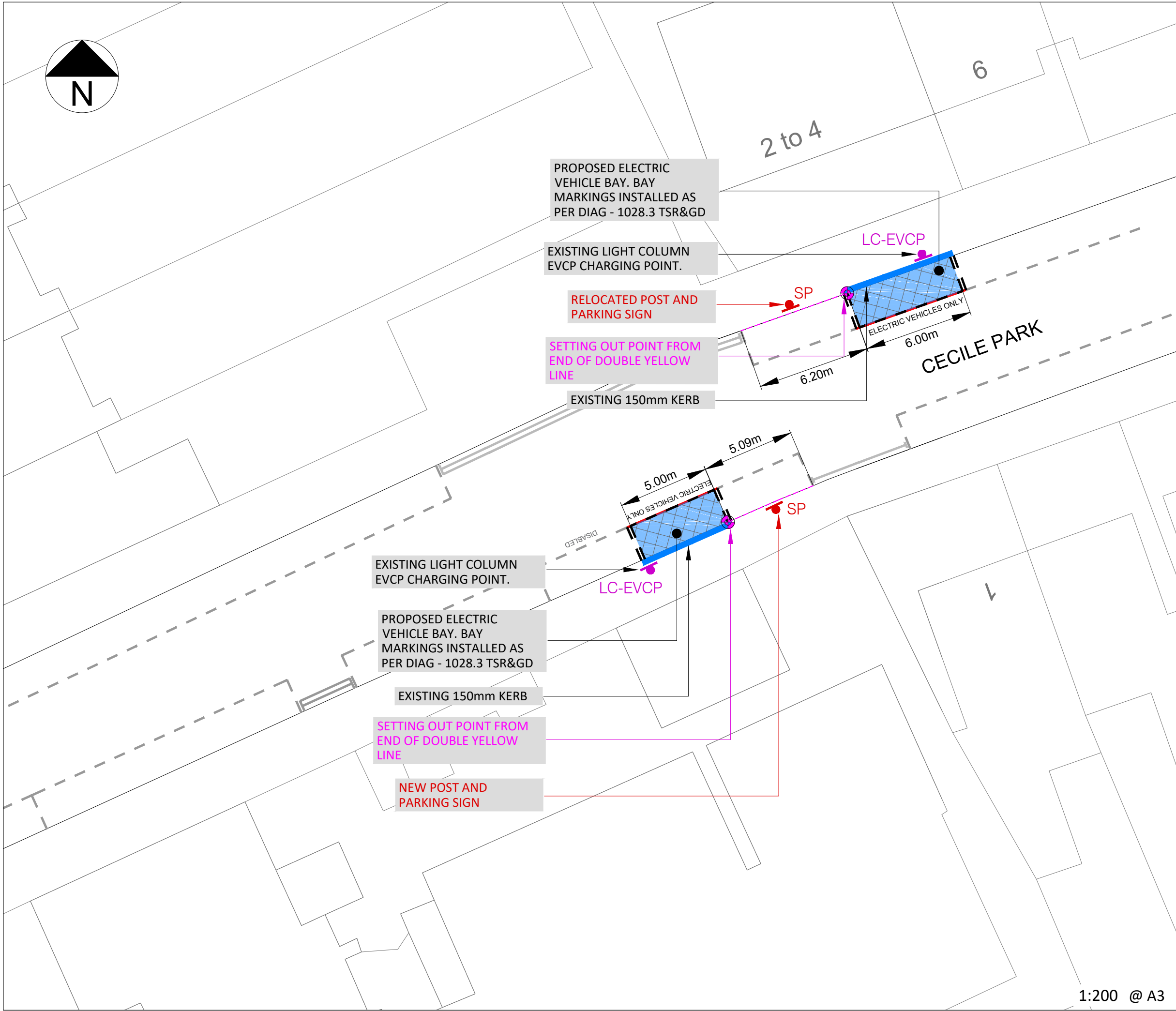
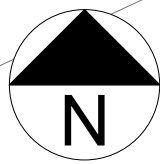
t +44 (0)20 3318 8560 e sales@its-global.co.uk

Client : **Haringey LONDON**

Title:  
**GENERAL LAYOUT**  
 TMO Drawing - LCEV Layout  
 Cholmeley Crescent - OS 39

Drawing No. 13/1192/TMO/016	Sheet No. 1 OF 1	Rev. -
--------------------------------	---------------------	-----------

1:200 @ A3

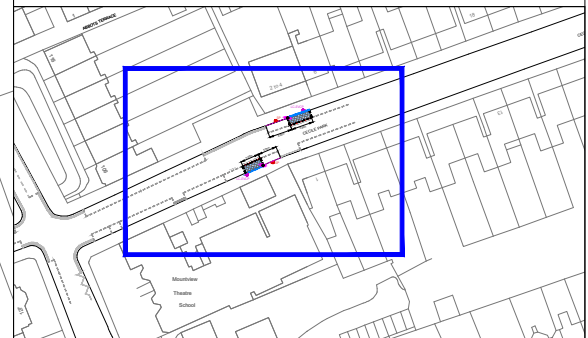


**KEY / LEGEND**

- EXISTING - PARKING BAYS ---
- EXISTING - WAITING RESTRICTIONS ---
- EXISTING - LOADING RESTRICTIONS ||
- LC EVCP PROPOSED BAY
- EXISTING LAMP COLUMN CHARGE POINT  LC-EVCP
- ROAD MARKING REMOVAL ---
- SETTING OUT POINT

LC REFERNECE	CP4U
POSTCODE	N8

**LOCATION PLAN**



Rev.	Date	Comments	Des	Chk	App
-		ORIGINAL ISSUE			



t +44 (0)20 3318 8560 e sales@its-global.co.uk

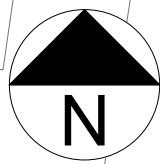


Title:  
**GENERAL LAYOUT**  
TMO Drawing - LCEV Layout  
Cecile Park OS 2 to 4

Drawing No. 13/1192/TMO/014	Sheet No. 1 OF 1	Rev. -
--------------------------------	---------------------	-----------

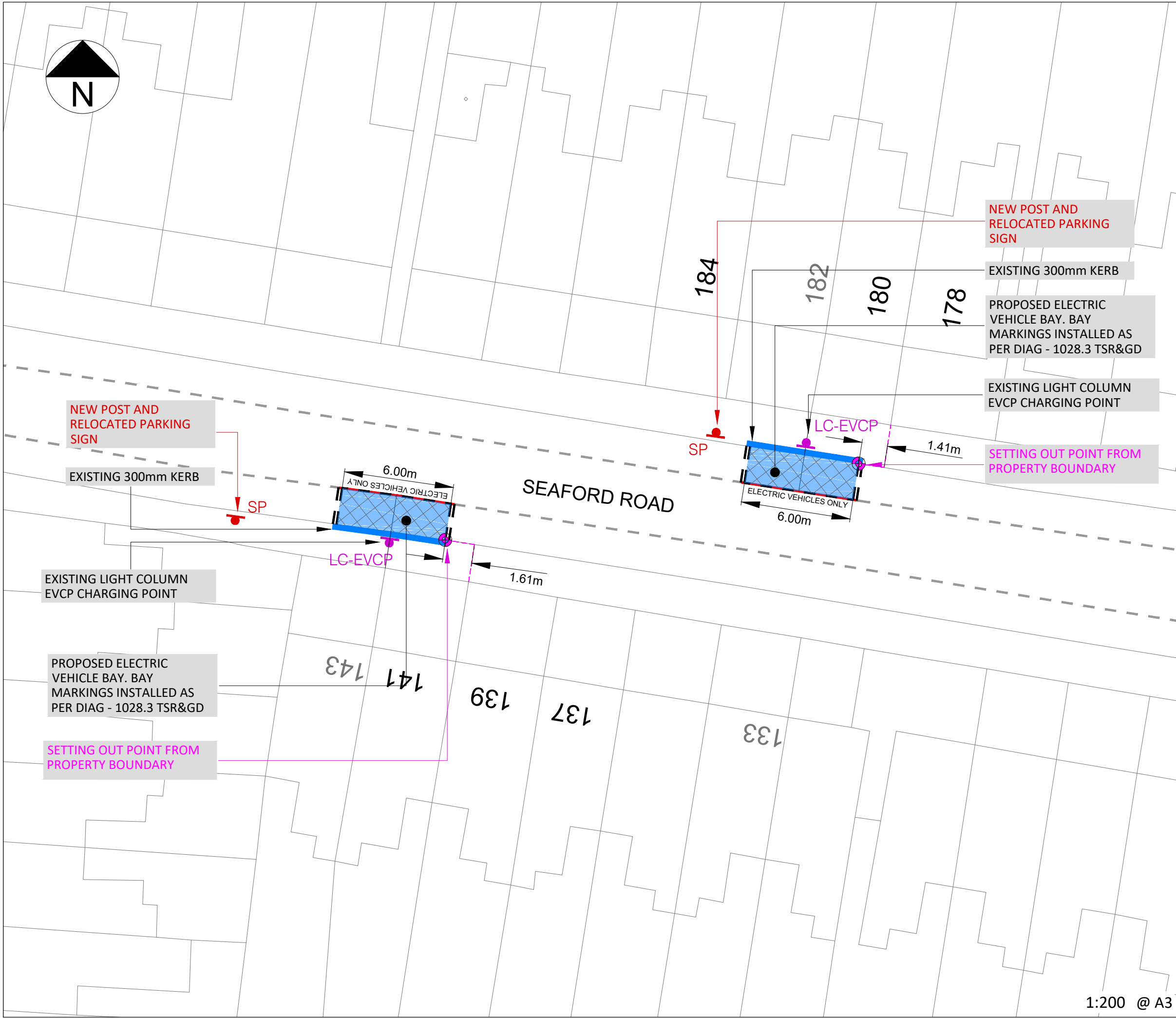
1:200 @ A3





**KEY / LEGEND**

- EXISTING - PARKING BAYS ---
- EXISTING - WAITING RESTRICTIONS ---
- EXISTING - LOADING RESTRICTIONS ||
- LC EVCP PROPOSED BAY
- EXISTING LAMP COLUMN CHARGE POINT  LC-EVCP
- ROAD MARKING REMOVAL ---
- SETTING OUT POINT



LC REFERNECE	SF2B
POSTCODE	N15

**LOCATION PLAN**



Rev.	Date	Comments	Des	Chk	App
-		ORIGINAL ISSUE			



t +44 (0)20 3318 8560 e sales@its-global.co.uk



Title:  
**GENERAL LAYOUT**  
TMO Drawing - LCEV Layout  
Seaford Road - OS 141 / 143

Drawing No. 13/1192/TMO/011	Sheet No. 1 OF 1	Rev. -
--------------------------------	---------------------	-----------

1:200 @ A3

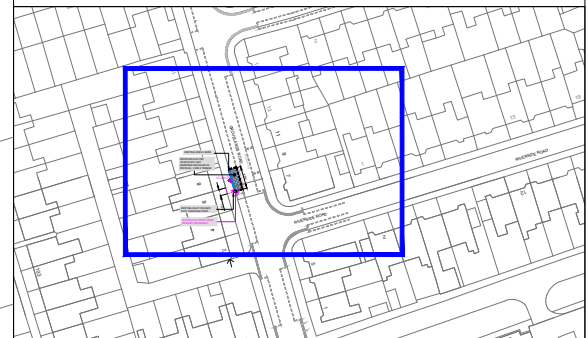


**KEY / LEGEND**

EXISTING - PARKING BAYS	---
EXISTING - WAITING RESTRICTIONS	---
EXISTING - LOADING RESTRICTIONS	
LC EVCP PROPOSED BAY	
EXISTING LAMP COLUMN CHARGE POINT	LC-EVCP
ROAD MARKING REMOVAL	---
SETTING OUT POINT	

LC REFERNECE	GE3B
POSTCODE	N15

**LOCATION PLAN**



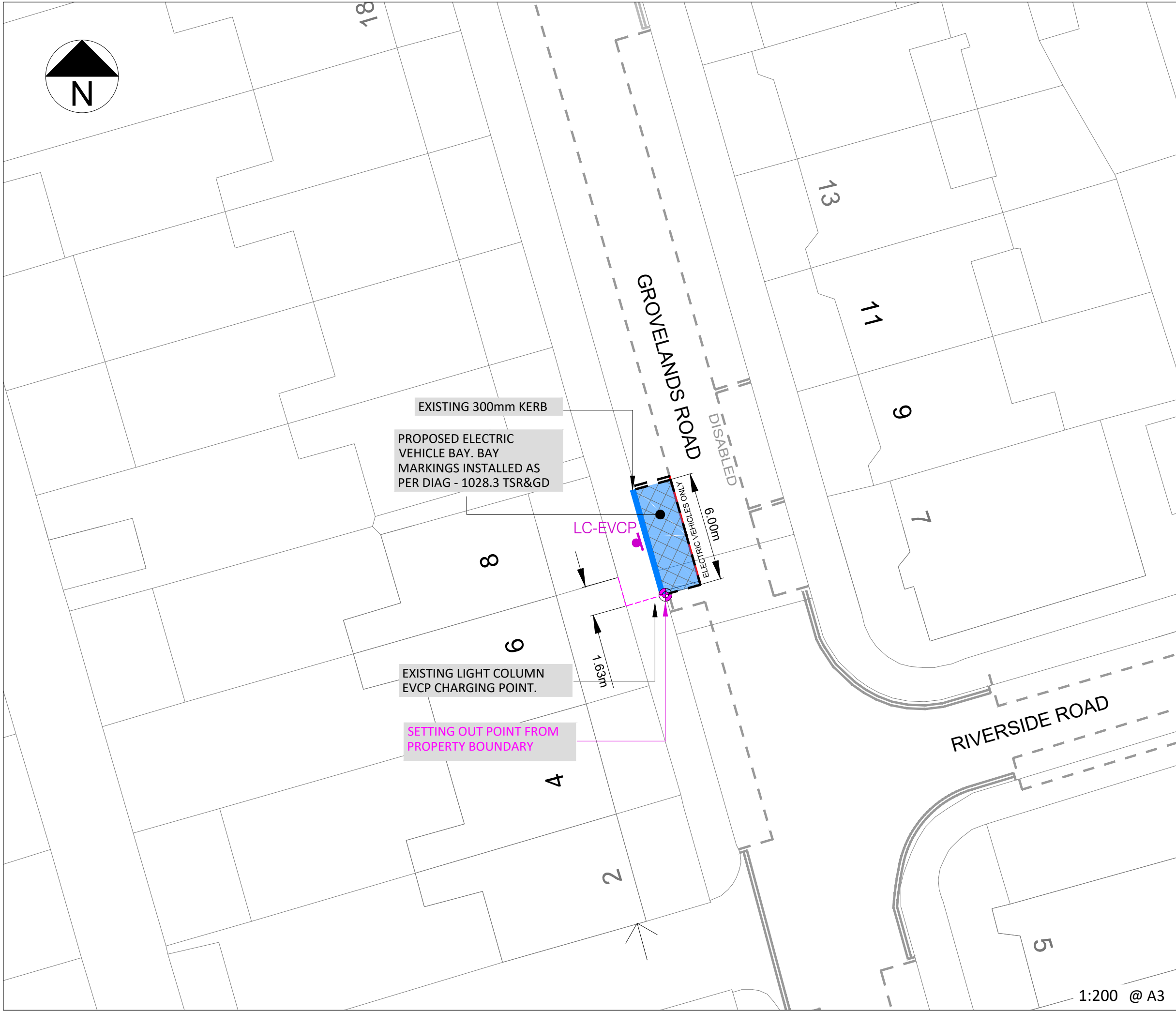
Rev.	Date	Comments	Des	Chk	App
-		ORIGINAL ISSUE			


  
 t +44 (0)20 3318 8560    e sales@its-global.co.uk

Client : **Haringey LONDON**

Title:  
**GENERAL LAYOUT**  
 TMO Drawing - LCEV Layout  
 Grovelands Road - OS 8

Drawing No. 13/1192/TMO/008	Sheet No. 1 OF 1	Rev. -
--------------------------------	---------------------	-----------



EXISTING 300mm KERB

PROPOSED ELECTRIC VEHICLE BAY. BAY MARKINGS INSTALLED AS PER DIAG - 1028.3 TSR&GD

LC-EVCP

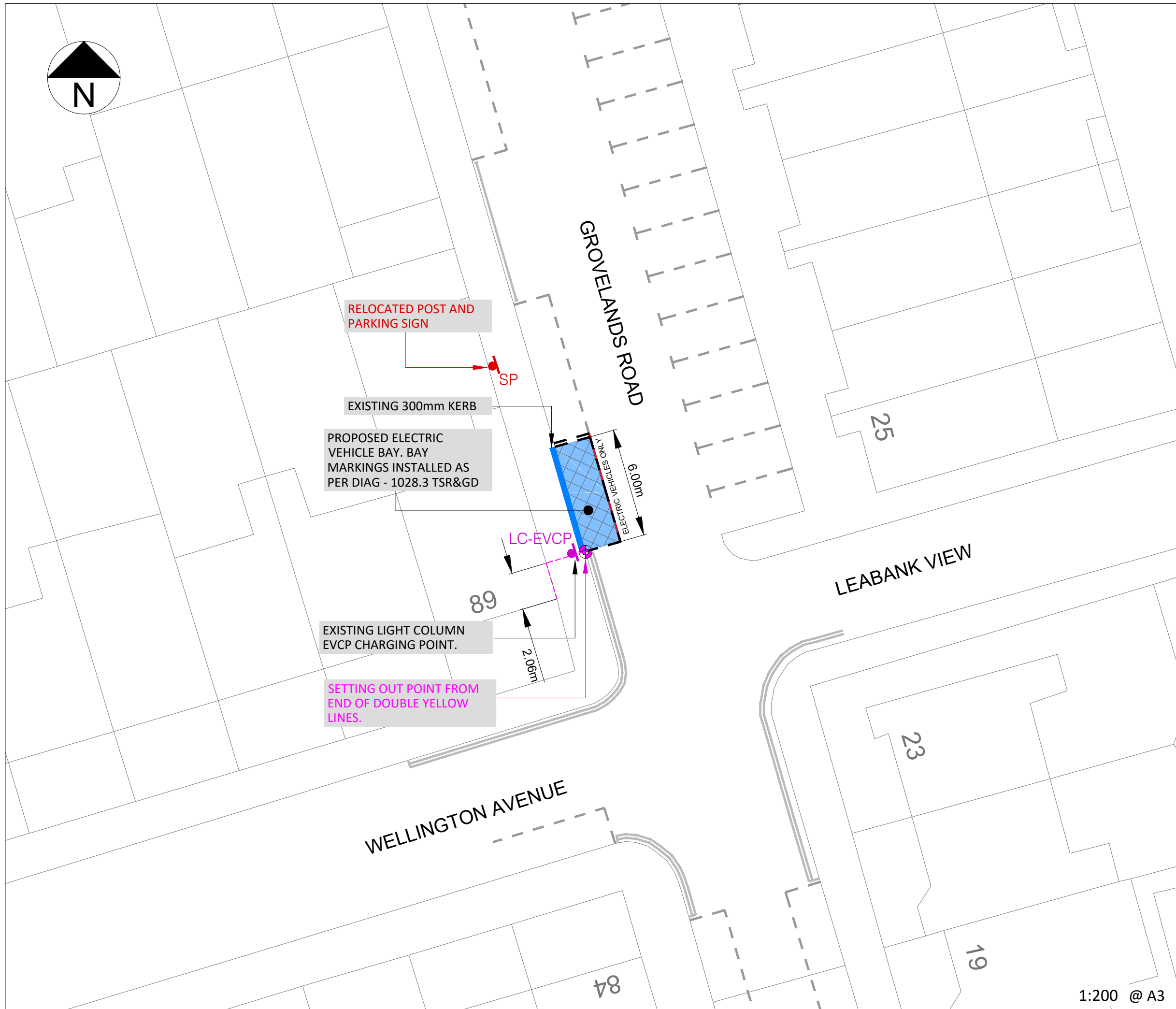
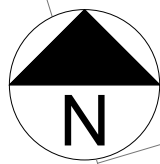
EXISTING LIGHT COLUMN EVCP CHARGING POINT.

SETTING OUT POINT FROM PROPERTY BOUNDARY

GROVELANDS ROAD

RIVERSIDE ROAD

1:200 @ A3



RELOCATED POST AND PARKING SIGN

SP

EXISTING 300mm KERB

PROPOSED ELECTRIC VEHICLE BAY. BAY MARKINGS INSTALLED AS PER DIAG - 1028.3 TSR&GD

ELECTRIC VEHICLES  
6.00m

LC-EVCP

89

EXISTING LIGHT COLUMN EVCP CHARGING POINT.

2.06m

SETTING OUT POINT FROM END OF DOUBLE YELLOW LINES.

WELLINGTON AVENUE

84

LEABANK VIEW

25

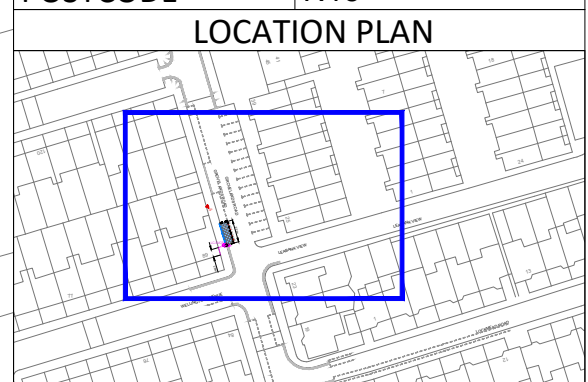
23

19

GROVELANDS ROAD

KEY / LEGEND	
EXISTING - PARKING BAYS	---
EXISTING - WAITING RESTRICTIONS	---
EXISTING - LOADING RESTRICTIONS	
LC EVCP PROPOSED BAY	
EXISTING LAMP COLUMN CHARGE POINT	
ROAD MARKING REMOVAL	---
SETTING OUT POINT	

LC REFERNECE	GE7B
POSTCODE	N15



Rev.	Date	Comments	Des	Chk	App
-		ORIGINAL ISSUE			



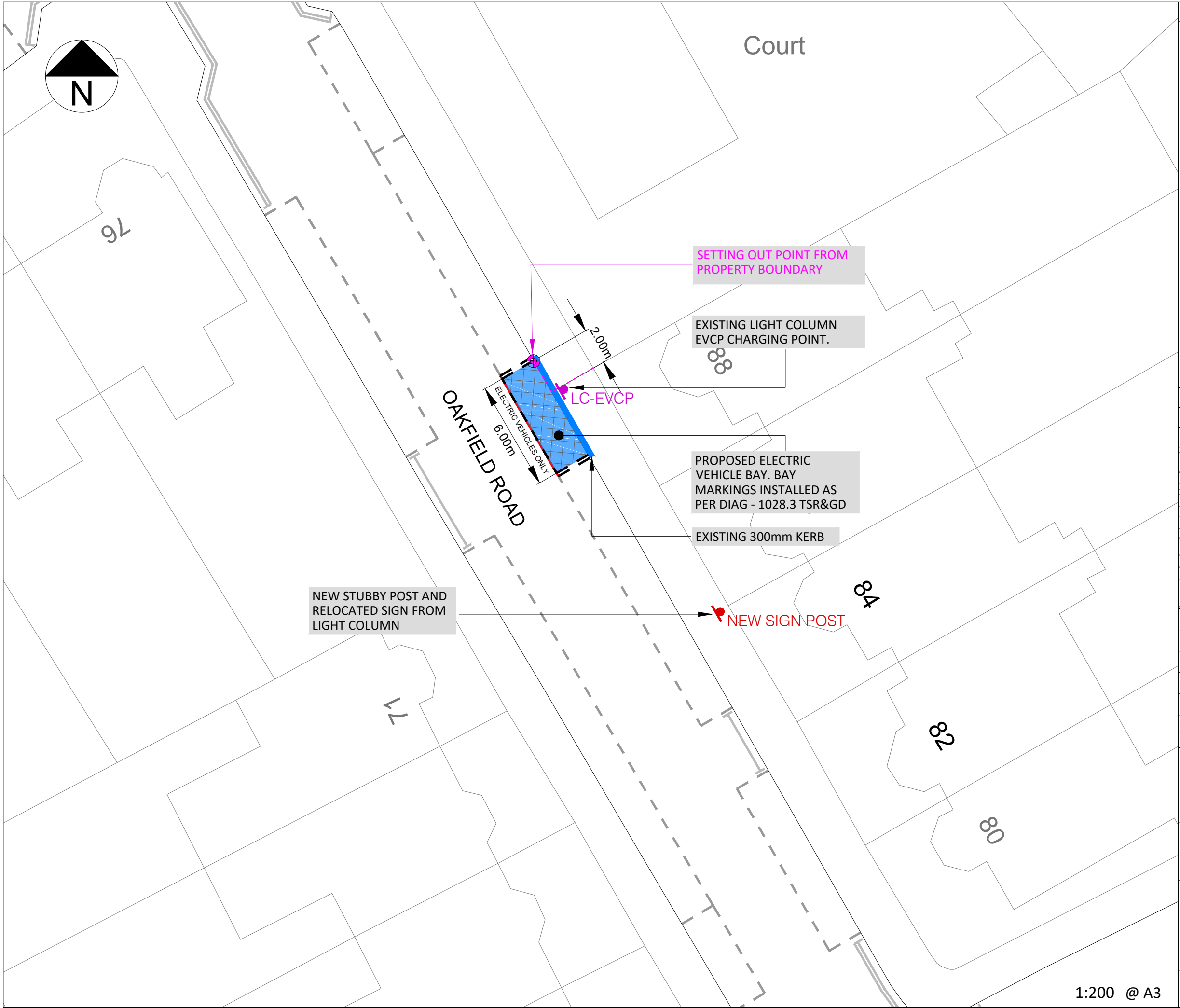
t +44 (0)20 3318 8560 e sales@its-global.co.uk

Client : **Haringey LONDON**

Title:  
**GENERAL LAYOUT**  
TMO Drawing - LCEV Layout  
Grovelands Road - OPP25

Drawing No. 13/1192/TMO/009	Sheet No. 1 OF 1	Rev. -
--------------------------------	---------------------	-----------

1:200 @ A3

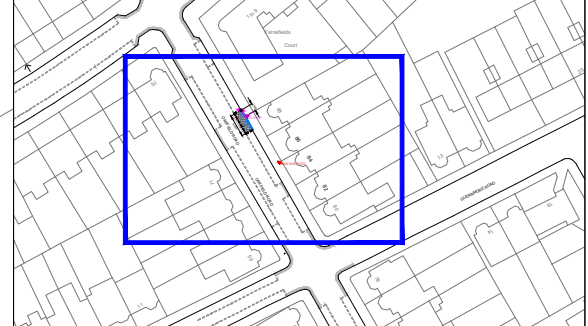


**KEY / LEGEND**

- EXISTING - PARKING BAYS ---
- EXISTING - WAITING RESTRICTIONS ---
- EXISTING - LOADING RESTRICTIONS ||
- LC EVCP PROPOSED BAY
- EXISTING LAMP COLUMN CHARGE POINT  LC-EVCP
- ROAD MARKING REMOVAL ---
- SETTING OUT POINT

LC REFERNECE	OF20B
POSTCODE	N4

**LOCATION PLAN**



Rev.	Date	Comments	Des	Chk	App
-		ORIGINAL ISSUE			



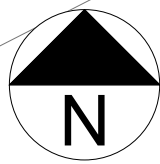
t +44 (0)20 3318 8560 e sales@its-global.co.uk

Client : **Haringey LONDON**

Title:  
**GENERAL LAYOUT**  
TMO Drawing - LCEV Layout  
Oakfield Road - OS 88

Drawing No. 13/1192/TMO/008	Sheet No. 1 OF 1	Rev. -
--------------------------------	---------------------	-----------

1:200 @ A3

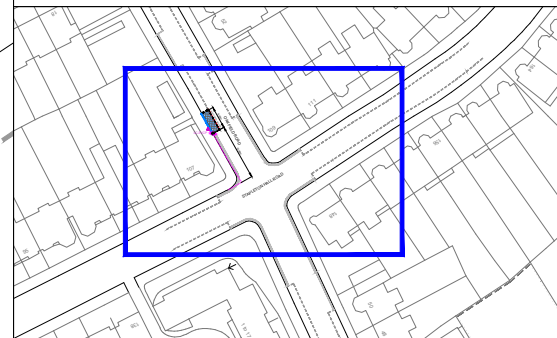


**KEY / LEGEND**

- EXISTING - PARKING BAYS ---
- EXISTING - WAITING RESTRICTIONS ---
- EXISTING - LOADING RESTRICTIONS ||
- LC EVCP PROPOSED BAY
- EXISTING LAMP COLUMN CHARGE POINT  LC-EVCP
- ROAD MARKING REMOVAL ---
- SETTING OUT POINT

LC REFERNECE	OF14B
POSTCODE	N4

**LOCATION PLAN**



EXISTING 300mm KERB

PROPOSED ELECTRIC VEHICLE BAY. BAY MARKINGS INSTALLED AS PER DIAG - 1028.3 TSR&GD

EXISTING LIGHT COLUMN EVCP CHARGING POINT.

SETTING OUT POINT FROM PROPERTY BOUNDARY

LC-EVCP

ELECTRIC VEHICLES ONLY

6.00m

OAKFIELD ROAD

15.06m

STAPLETON HALL ROAD

107

109

111

148

1:200 @ A3

Rev.	Date	Comments	Des	Chk	App
-		ORIGINAL ISSUE			



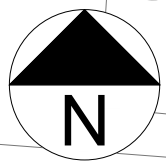
t +44 (0)20 3318 8560 e sales@its-global.co.uk

Client :



Title:  
**GENERAL LAYOUT**  
TMO Drawing - LCEV Layout  
Oakfield Road

Drawing No. 13/1192/TMO/007	Sheet No. 1 OF 1	Rev. -
--------------------------------	---------------------	-----------

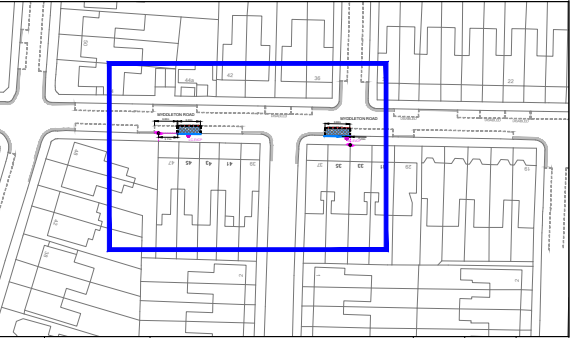


**KEY / LEGEND**

- EXISTING - PARKING BAYS ---
- EXISTING - WAITING RESTRICTIONS ---
- EXISTING - LOADING RESTRICTIONS ||
- LC EVCP PROPOSED BAY
- EXISTING LAMP COLUMN CHARGE POINT
- ROAD MARKING REMOVAL ---
- SETTING OUT POINT

LC REFERNECE	MY6
POSTCODE	N22

**LOCATION PLAN**



Rev.	Date	Comments	Des	Chk	App
-		ORIGINAL ISSUE			



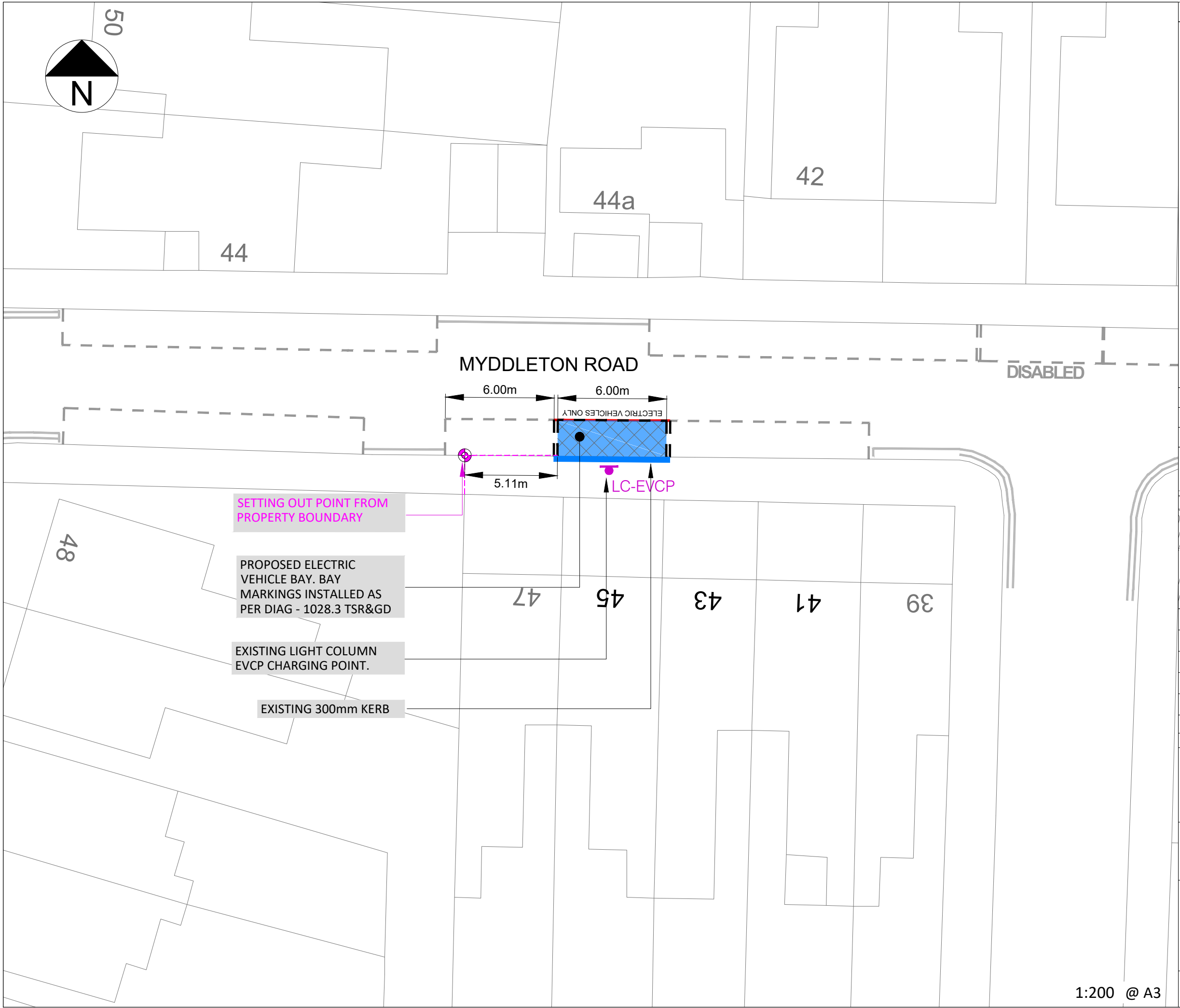
t +44 (0)20 3318 8560 e sales@its-global.co.uk

Client : **Haringey**  
LONDON

Title:  
**GENERAL LAYOUT**  
TMO Drawing - LCEV Layout  
Myddleton Road - OS 45

Drawing No. 13/1192/TMO/006	Sheet No. 1 OF 1	Rev. -
--------------------------------	---------------------	-----------

1:200 @ A3



SETTING OUT POINT FROM PROPERTY BOUNDARY

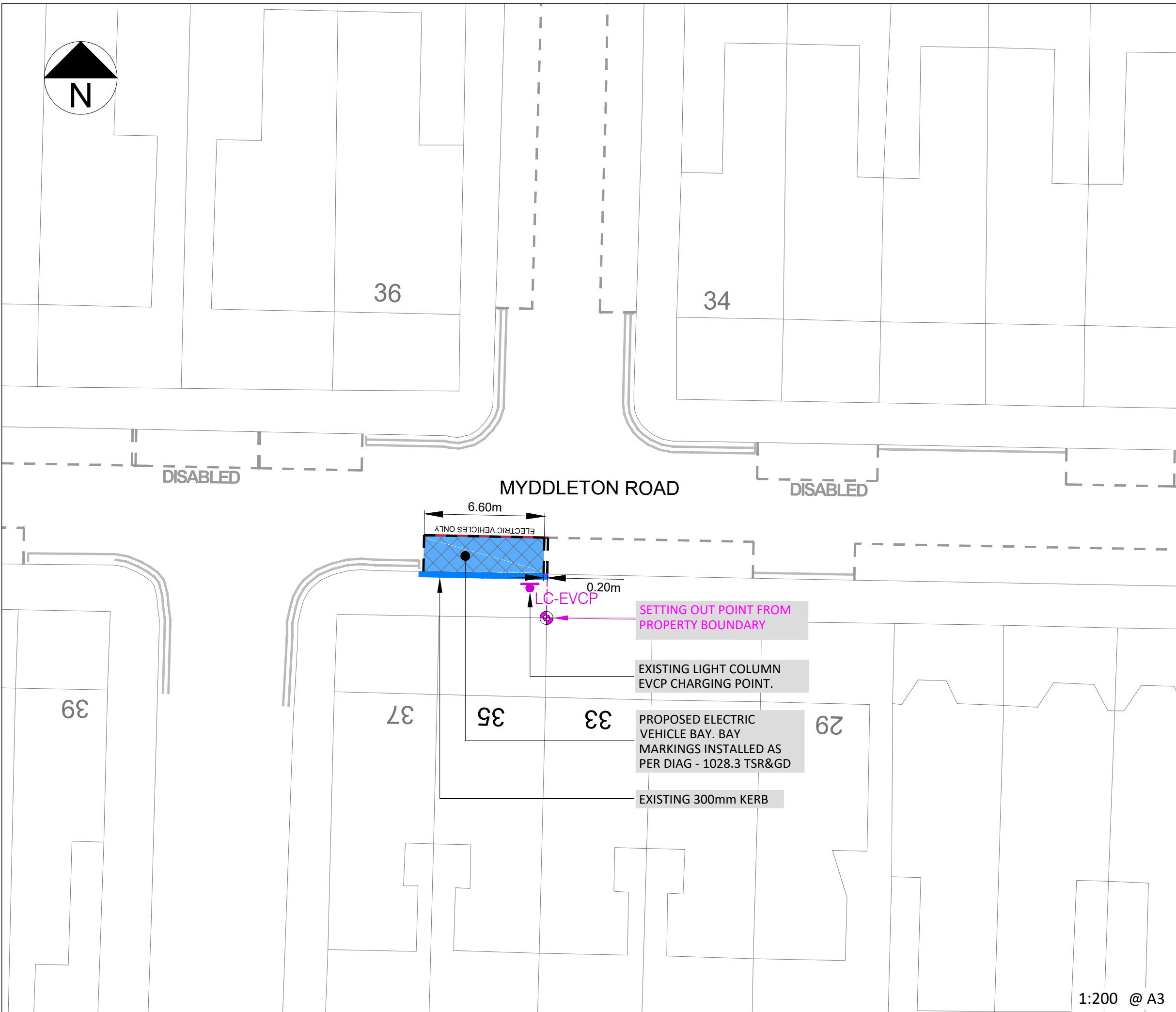

PROPOSED ELECTRIC VEHICLE BAY. BAY MARKINGS INSTALLED AS PER DIAG - 1028.3 TSR&GD

EXISTING LIGHT COLUMN EVCP CHARGING POINT.

EXISTING 300mm KERB

BASED UPON ORDNANCE SURVEY'S MAPS WITH THE PERMISSION OF THE CONTROLLER OF HMSO. (c) CROWN COPYRIGHT. UNAUTHORISED REPRODUCTION INFRINGES CROWN COPYRIGHT AND MAY LEAD TO PROSECUTION OR CIVIL PROCEEDINGS. XXX

CAD REFERENCE: G:\Shared drives\13-London Borough Haringey\1192 - LC EVCP CHARGING\Drawings\TMO drawings\13-1192-006-TMO-Myddleton Rd-2 - 13-1192-TMO-06 DATE: 27/01/2023

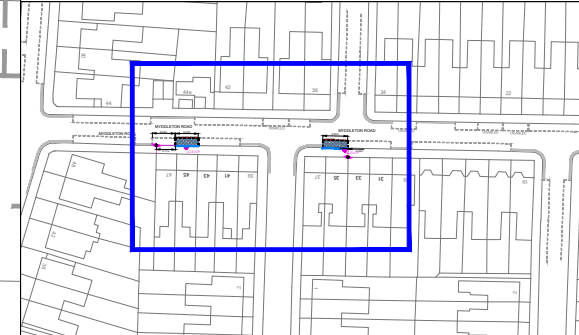


**KEY / LEGEND**

EXISTING - PARKING BAYS	---
EXISTING - WAITING RESTRICTIONS	---
EXISTING - LOADING RESTRICTIONS	
LC EVCP PROPOSED BAY	
EXISTING LAMP COLUMN CHARGE POINT	LC-EVCP
ROAD MARKING REMOVAL	---
SETTING OUT POINT	

LC REFERNECE	MY5L
POSTCODE	N10

**LOCATION PLAN**



Rev.	Date	Comments	Des	Chk	App
-		ORIGINAL ISSUE			



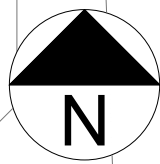
t +44 (0)20 3318 8560 e sales@its-global.co.uk



Title:  
**GENERAL LAYOUT**  
TMO Drawing - LCEV Layout  
Myddleton Road - OS 35

Drawing No. 13/1192/TMO/005	Sheet No. 1 OF 1	Rev. -
--------------------------------	---------------------	-----------

1:200 @ A3



13

11

9

8

7

GRAND AVENUE

SETTING OUT POINT FROM  
END OF SINGLE YELLOW LINE

9.00m

6.00m

ELECTRIC VEHICLES ONLY

LC-EVCP

EXISTING 300mm KERB

EXISTING LIGHT COLUMN  
EVCP CHARGING POINT.

PROPOSED ELECTRIC  
VEHICLE BAY. BAY  
MARKINGS INSTALLED AS  
PER DIAG - 1028.3 TSR&GD

Telephone  
Exchange

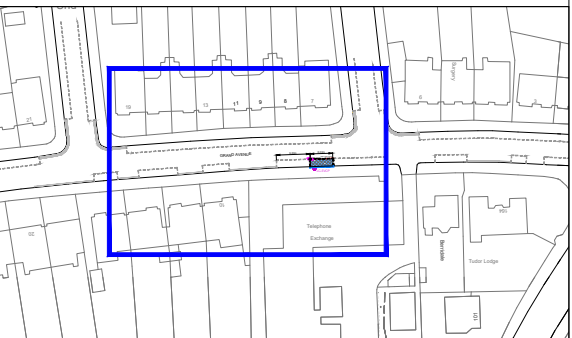
10

KEY / LEGEND

- EXISTING - PARKING BAYS ---
- EXISTING - WAITING RESTRICTIONS ---
- EXISTING - LOADING RESTRICTIONS ||
- LC EVCP PROPOSED BAY
- EXISTING LAMP COLUMN CHARGE POINT  LC-EVCP
- ROAD MARKING REMOVAL ---
- SETTING OUT POINT
- PROPOSED WHITE ROAD MARKING ---
- PROPOSED YELLOW ROAD MARKING ---

LC REFERNECE GD5A  
POSTCODE N10

LOCATION PLAN



Rev.	Date	Comments	Des	Chk	App
-		ORIGINAL ISSUE			



t +44 (0)20 3318 8560 e sales@its-global.co.uk


Client : **Haringey**  
LONDON

Title:  
**GENERAL LAYOUT**  
TMO Drawing - LCEV Layout  
Grand Avenue - Opp 7

Drawing No. 13/1192/TMO/004	Sheet No. 1 OF 1	Rev. -
--------------------------------	---------------------	-----------

1:200 @ A3





47

FORTISMERE AVENUE

EXISTING 300mm KERB

SETTING OUT POINT FROM PROPERTY BOUNDARY

ELECTRIC VEHICLES ONLY

6.00m

6.22m

35

LC-EVCP

PROPOSED ELECTRIC VEHICLE BAY. BAY MARKINGS INSTALLED AS PER DIAG - 1028.3 TSR&GD

EXISTING LIGHT COLUMN EVCP CHARGING POINT.

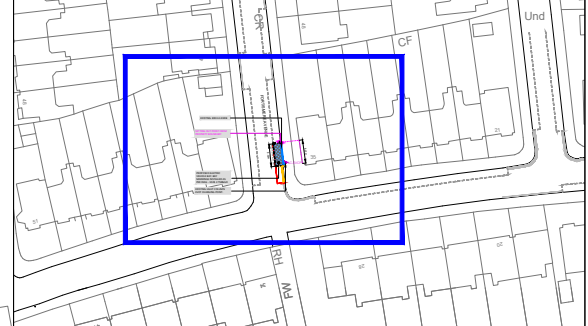
**KEY / LEGEND**

- EXISTING - PARKING BAYS ---
- EXISTING - WAITING RESTRICTIONS ---
- EXISTING - LOADING RESTRICTIONS ||
- LC EVCP PROPOSED BAY
- EXISTING LAMP COLUMN CHARGE POINT  LC-EVCP
- ROAD MARKING REMOVAL ---
- SETTING OUT POINT
- PROPOSED WHITE ROAD MARKING ---
- PROPOSED YELLOW ROAD MARKING ---

LC REFERNECE FM9B

POSTCODE N10

**LOCATION PLAN**



Rev.	Date	Comments	Des	Chk	App
-		ORIGINAL ISSUE			



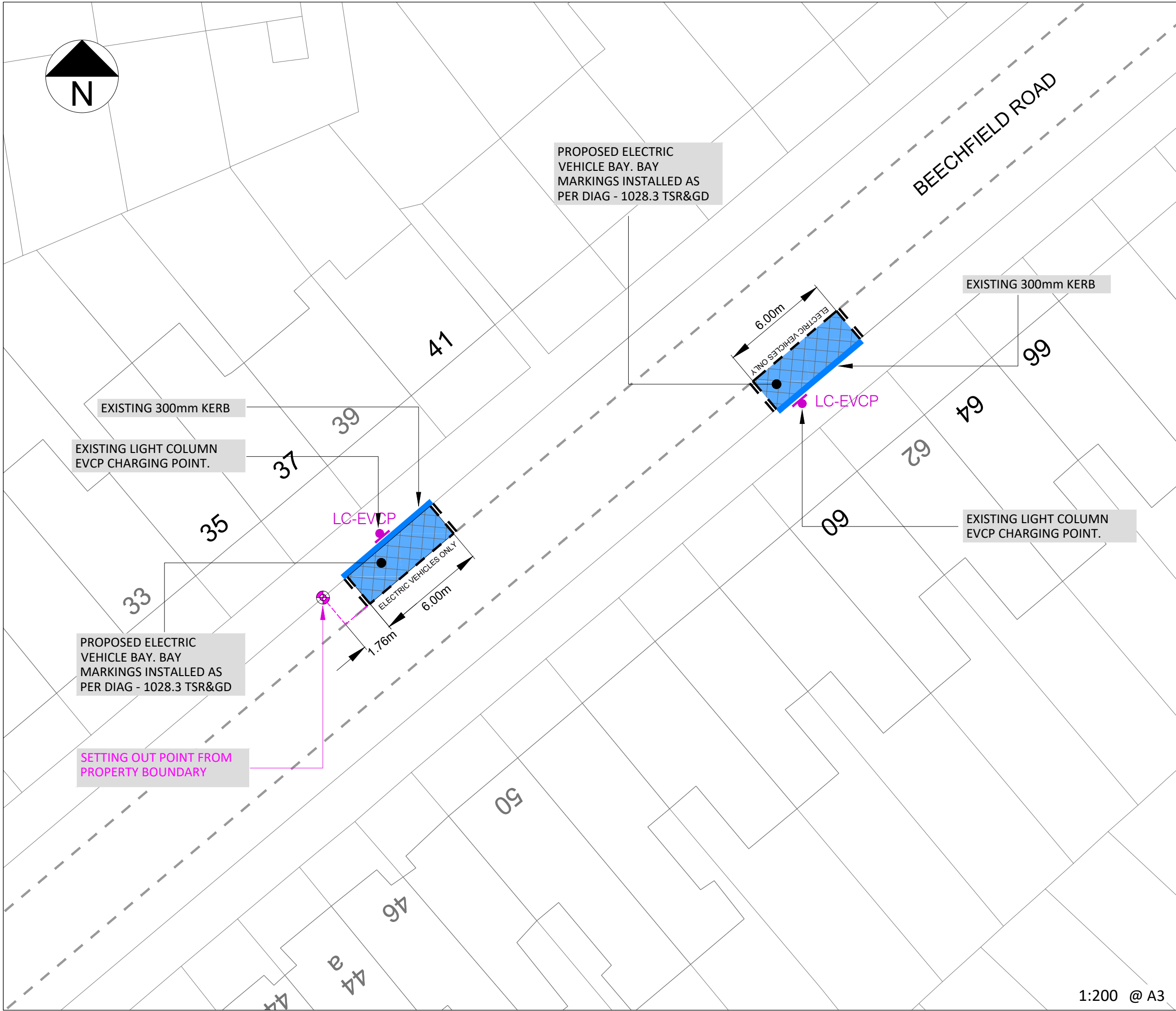
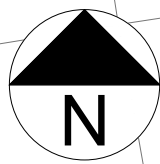
t +44 (0)20 3318 8560 e sales@its-global.co.uk

Client : **Haringey**  
LONDON

Title:  
**GENERAL LAYOUT**  
TMO Drawing - LC-EVCP Layout  
Fortismere Road - OS 35

Drawing No. 13/1192/TMO/003	Sheet No. 1 OF 1	Rev. -
--------------------------------	---------------------	-----------

1:200 @ A3



PROPOSED ELECTRIC VEHICLE BAY. BAY MARKINGS INSTALLED AS PER DIAG - 1028.3 TSR&GD

EXISTING 300mm KERB

BEECHFIELD ROAD

EXISTING 300mm KERB

EXISTING LIGHT COLUMN EVCP CHARGING POINT.

LC-EVCP

ELECTRIC VEHICLES ONLY

PROPOSED ELECTRIC VEHICLE BAY. BAY MARKINGS INSTALLED AS PER DIAG - 1028.3 TSR&GD

SETTING OUT POINT FROM PROPERTY BOUNDARY

6.00m  
ELECTRIC VEHICLES ONLY  
LC-EVCP

EXISTING LIGHT COLUMN EVCP CHARGING POINT.

KEY / LEGEND

- EXISTING - PARKING BAYS
- EXISTING - WAITING RESTRICTIONS
- EXISTING - LOADING RESTRICTIONS
- LC EVCP PROPOSED BAY
- EXISTING LAMP COLUMN CHARGE POINT
- ROAD MARKING REMOVAL
- SETTING OUT POINT

LC REFERNECE	BF5B
POSTCODE	N4

LOCATION PLAN



Rev.	Date	Comments	Des	Chk	App
-		ORIGINAL ISSUE			



t +44 (0)20 3318 8560 e sales@its-global.co.uk



Title:  
**GENERAL LAYOUT**  
TMO Drawing - LC-EVCP Layout  
Beechfield Road - OS 37 / 39

Drawing No. 13/1192/TMO/002	Sheet No. 1 OF 1	Rev. -
--------------------------------	---------------------	-----------

1:200 @ A3