

Public Notice



HARINGEY COUNCIL – PUBLIC NOTICE EXPERIMENTAL LOW TRAFFIC NEIGHBOURHOOD – BOUNDS GREEN

The Haringey (Moving Traffic Restrictions) (Amendment No.11) Experimental Order 2023
The Haringey (Moving Traffic Restrictions) (Amendment No.12) Experimental Order 2023
The Haringey (Free Parking Places, Loading Places and Waiting, Loading and Stopping Restrictions)
(Amendment No.19) Experimental Order 2023
The Haringey (Charged-For Parking Places) (Amendment No.20) Experimental Order 2023

T32

NOTICE IS HEREBY GIVEN that the Council of the London Borough of Haringey on 22nd August 2023 made the above mentioned Orders under sections 9, 10 and 124 of and Part IV of Schedule 9 to the Road Traffic Regulation Act 1984, as amended.

THE GENERAL EFFECT OF THE EXPERIMENTAL ORDERS will be to reintroduce the Bounds Green low traffic neighbourhood restrictions which were originally introduced on 15th August 2022 with the following changes:

1. To extend the original eligibility for Blue Badge holders to allow all Blue Badge holders with a valid Blue Badge and whose main address is within the Borough of Haringey to register one motor vehicle for exemption from the three trial low traffic neighbourhoods (but only traffic filters which have the Except Permit Holder sign).
2. To allow any motor vehicles authorised by Haringey Council for the transport of a person with special education needs and disabilities (SEND) to facilitate home to school transport to access any of the diagonal filters within the Bounds Green low traffic neighbourhood.
3. To include an exemption to allow any motor vehicle with written permission from the Council to be exempt from specified camera enforced traffic filters.

The School Street on Lynton Gardens N11 located from a point 7.7 metres west of Woodfield Way to its junction with Blake Road will revert to an experimental scheme to allow for a decision to be made at the same time as the decision on the new experimental low traffic neighbourhood detailed above.

DATE OF OPERATION: The Orders will come into operation on **4th September 2023** and are due to last for a maximum of 18 months.

The Orders provide that in pursuance of Section 10(2) of the Road Traffic Regulation Act 1984, the delegated authority of the London Borough of Haringey, or some person authorised in that behalf, may if it appears essential in the interests of the expeditious, convenient and safe movement of traffic or for preserving or improving the amenities of the area through which any road affected by the Orders run, modify or suspend the Orders or any provision thereof.

The Council will be considering in due course whether the provisions of the Orders should be continued in force indefinitely by means of permanent Orders made under the relevant sections of the Road Traffic Regulation Act 1984. Any person may object to the making of the permanent Orders for the purpose of such indefinite continuation within a period of six months beginning with the day on which the above mentioned Orders came into force or, if the Orders are varied by other Orders or modified pursuant to section 10(2) of the 1984 Act, beginning with the day on which the latest variation or modification came into force. Any such objection must be made in writing and must state the grounds on which it is made and be sent to Parking Team, Alexandra House Level 4, 10 Station Road, Wood Green, London N22 7TR, or via the online portal <https://consultation.appyway.com/haringey> or by email to TMO@haringey.gov.uk quoting reference **2023-T32**.

Copies of the Orders, of the Council's statement of reasons for making the Orders, together with plans showing the location and effect of the Orders may be either: inspected by appointment at the Reception Desk, Alexandra House, 10 Station Road, Wood Green, London N22 7TR; or viewed online at <https://www.haringey.gov.uk/parking-roads-and-travel/roads-and-streets/traffic-management-orders/traffic-management-orders-2023#Made> or alternatively on <https://consultation.appyway.com/haringey>; from the date of this Notice until the end of a period of six weeks from the date the Orders are made, or the Council decides not to make the Orders.

If any person wishes to question the validity of the Orders or of any of its provisions on the grounds they are not within the powers conferred by the Road Traffic Regulation Act 1984, or that any requirement of that Act or of any instrument made under that Act has not been complied with, that person may, within 6 weeks from the date on which the Orders are made, apply for the purpose to the High Court.

Dated: 23rd August 2023
Ann Cunningham
Head of Highways and Parking

EXPERIMENTAL LOW TRAFFIC NEIGHBOURHOOD – BOUNDS GREEN

The Haringey (Moving Traffic Restrictions) (Amendment No.11) Experimental Order 2023

The Haringey (Moving Traffic Restrictions) (Amendment No.12) Experimental Order 2023

The Haringey (Free Parking Places, Loading Places and Waiting, Loading and Stopping Restrictions) (Amendment No.19) Experimental Order 2023

The Haringey (Charged-For Parking Places) (Amendment No.20) Experimental Order 2023

T32

Bounds Green Statement of Reasons

We introduced our Streets for People Low Traffic Neighbourhood (LTN) trial in Bounds Green because we want to reduce the overall volume of traffic in and around the area so that the whole community can benefit from cleaner air and safer streets. Early trends being observed are starting to show some positive results, indicating the scheme is beginning to deliver on its intended aims, but we know there are a few things we need to get right.

After listening to your feedback, as well as analysing the data collected, an interim report was prepared, and the recommendations in the report were agreed by councillors in July. More information on the decision made by councillors can be found here: www.haringey.gov.uk/cabinet-report-110723

Councillors agreed to the following changes:

- Amend the rules on LTN exemptions so that all Blue Badge holders living in Haringey can apply to travel through the borough's three LTN trials.
- To allow any motor vehicles authorised by Haringey Council for the transport of a person with special education needs and disabilities (SEND) to facilitate home to school transport to access any of the diagonal filters within the Bounds Green low traffic neighbourhood.
- To allow any motor vehicle with written permission from the Council to be exempt from specified camera enforced traffic filters.

The new rules on exemptions are likely to change the way people move around by motor car. This is why we are introducing the changes alongside the existing measures under a new trial (experimental traffic order (ETO)) so that we can assess how the scheme is working before taking a decision on its future.

LONDON BOROUGH OF HARINGEY

TRAFFIC MANAGEMENT ORDER

2023 No. 51

The Haringey (Moving Traffic Restrictions) (No.11) Experimental Order 2023

Made: 22nd August 2023

Coming into force: 4th September 2023

The Council of the London Borough of Haringey, after consulting the Commissioner of Police of the Metropolis, in exercise of powers conferred by sections 9, 10 and 124 of the Road Traffic Regulation Act 1984¹ as amended by the Local Government Act 1985² and the Traffic Management Act 2014³ and of all other powers thereunto enabling, hereby make the following Order:

Citation and Commencement

1. This Order shall come into force on 4th September 2023 and may be cited as The Haringey (Moving Traffic Restrictions) (Amendment No.11) Experimental Order 2023.
2. This Order shall have an effect for a period of not exceeding 18 months from the date specified in Article 1 hereof or until it is made permanent.

Interpretation

3. (1) In this Order, except where the context otherwise requires, the following expressions have the meanings hereby respectively assigned to them:
 - "the Order of 2021" means The Haringey (Moving Traffic Restrictions) Order 2021⁴
 - "map based schedule" means the map attached to and to be read in conjunction with this Order, which depicts the moving restriction which is to be introduced and suspended by this Order, and in conjunction with the map schedule legend, which identifies the type of restriction, any permitted exceptions and any specific operating hours.
 - Provided that the Council does not accept responsibility for any inaccuracies contained in the Ordnance Survey data relied upon to create the map based schedule and where a moving restriction is depicted on the map based schedule, that moving restriction will continue to apply irrespective of any subsequent changes that have been made to the underlying Ordnance Survey data.
 - "map schedule legend" means the map schedule legend attached to this Order which, when used in conjunction with the map based schedule, identifies the specific type of moving restrictions imposed by this Order and, where appropriate, certain of their governing provisions;
 - "immediate boundary" means addresses on both side of roads or parts thereof which face directly onto the LTN;
 - "authorised agent" means the parking services contractor appointed by and acting on behalf of the Council for the purposes of the supervision and enforcement of this Order
 - "Council" means Haringey Council;
 - "disabled person's badge" has the same meaning as in the Local Authorities' Traffic Orders (Exemptions for Disabled Persons) (England) Regulations 2000⁵
 - "enactment" means any enactment, whether public general or local, and includes any order, byelaw, rule, regulation, scheme or other instrument having effect by virtue of an enactment and any reference in this Order to any enactment shall be construed as a reference to that enactment as amended, applied, consolidated, re-enacted by or as having effect by virtue of any subsequent enactment;
 - "motor vehicle" has the same meaning as in section 185(1) of the Road Traffic Act 1988⁶ and section 136(1) of the Road Traffic Regulation Act 1984;
 - "permit" means a permit issued under the provisions of Article 15 to this Order;
 - "permit holder" means a person to whom a permit or virtual permit has been issued;
 - "prescribed road" means a named road, or part of a street, which lies within the London Borough of Haringey.

¹ 1984 c.27

² 1985 c.51

³ 2004 c.18

⁴ LBH 2021/216

⁵ S.I. 2000/683

⁶ 1988 c.52

"telecommunication system" has the same meaning as in the Telecommunications Act 1984⁷;
"virtual permit" means a permit issued under the provisions of Article 15 to this Order, which although not in actual form, is nevertheless a permit, by virtue of the motor vehicle's registration mark appearing on a list of motor vehicles authorised by the Council;

- (2) The prohibitions imposed by this Order are in addition to and not in derogation of any restriction, prohibition or requirement imposed by any other enactment and any exception or exemption from the provisions of this Order is without prejudice to the provisions of any other enactment.

Amendment to the Order of 2021

4. Without prejudice to the validity of anything done or to any liability incurred in respect of any act or omission before the coming into operation of this Order, the Order of 2021 is hereby varied to include and revoke the restrictions as identified in the map-based schedule and as detailed in the Articles of this order.
5. To amend the existing No entry on Queen's Road N11 at its junction with Bounds Green Road to permit access for cyclists.
6. To add an exemption for cyclists to the existing One Way restriction on Queen's Road N11 from its junction with Bounds Green Road to the north eastern property boundary of No.28.
7. To add an exemption for cyclists to the existing no left turn restriction on Bounds Green Road in to Queen's Road.
8. To revoke the existing left turn only and banned right turn restriction on Whittington Road N11 thereby allowing vehicles to turn right on to Bounds Green Road.

Prohibition of Motor Vehicle

9. (a) No person shall cause or permit any motor vehicle to enter the prescribed roads specified in Schedule 1 of this order.
- (b) Save as provided in Article 10 & 11 of this order no person shall cause or permit any motor vehicle to enter the prescribed roads specified in Schedule 2 of this order.
- (c) Save as provided in Article 10 & 12 of this order no person shall cause or permit any motor vehicle to enter the prescribed roads specified in Schedule 3 of this order.
- (d) Save as provided in Article 10 & 13 of this order no person shall cause or permit any motor vehicle to enter the prescribed roads specified in Schedule 4 of this order.
- (e) Save as provided in Article 10 & 14 of this order no person shall cause or permit any motor vehicle to enter the prescribed roads specified in Schedule 5 of this order.
- (f) Save as provided in Article 10 & 15 of this order no person shall cause or permit any motor vehicle to enter the prescribed roads specified in Schedule 6 of this order.

Exemptions

10. Nothing in Article 9(b) to (f) of this order shall apply:
 - (a) to any motor vehicle when used for fire brigade, ambulance or police purposes;
 - (b) to any motor vehicle when used in an emergency by Hatzolah north west ambulance service.
 - (c) to any Council refuse and cleansing motor vehicle;
 - (d) to anything done with the permission or at the direction of a police constable in uniform;
 - (e) any person who causes any vehicle to proceed in accordance with any restriction or requirement indicated by traffic signs placed pursuant to section 66 or section 67 of the Road Traffic Regulation Act 1984;
 - (f) to anything done with the written permission of the Council, authorised by the Assistant Director for Direct Services, provided that any conditions or requirements imposed are being complied with.
11. Nothing in Article 9(b) shall apply to motor vehicles wishing to access properties on or adjacent to the prescribed roads specified in Schedule 2 or any other road only accessible from the aforementioned prescribed roads.
12. Nothing in Article 9(c) shall apply to a permit holder with identifier 'X1A'.
13. Nothing in Article 9(d) shall apply to a permit holder with identifier 'X1B'
14. Nothing in Article 9(e) shall apply to a permit holder with identifier 'X1C'
15. Nothing in Article 9(f) shall apply to any motor vehicles authorised by Haringey Council for the transport of a person with special education needs and disabilities (SEND) to facilitate home to school transport.

Application for and issue of permits with identifier 'X1A, X1B and X1C'

16. (1) An application for a permit in respect of a motor vehicle may be made to the Council or an authorised agent by the following:
- (a) One motor vehicle nominated by a person who holds a valid disabled badge living within the London Borough of Haringey;
 - (b) to any motor vehicles authorised by Haringey Council for the transport of a person with special education needs and disabilities (SEND) to facilitate home to school transport;
 - (c) to any motor vehicles authorised by Haringey Council services and commissioned services transporting people with a disability and Transport for London's Dial-a-ride service;
 - (d) to any other motor vehicles required for urgent safety matters with written permission of the Council.
 - (e) to any motor vehicle with individual circumstance to drive through a designated filter and with the written permission of the Council, provided that any condition or requirements imposed are being complied with.
- (2) The Council or authorised agent may at any time require an applicant for a permit or a permit holder to produce to an officer of the Council or authorised agent such evidence in respect of an application for a permit made to them as they may reasonably call for to verify any particulars or information given to them or in respect of any permit issued by them as they may reasonably call for to verify that the permit is valid;
- (3) It will be at the Council's discretion which if any of the permit identifiers will be granted to the applicant thereby determining which of the closure points will be accessible.
- (4) Those eligible for exemption specified in 16(1) (e) include:
- (a) Person, or person with a child, with a condition that means sitting in a car or a re-routed journey causes overwhelming psychological distress;
 - (b) Person, or person with a child, with a chronic health condition that makes sitting in a car very difficult;
 - (c) A professional carer whose ability to transport a care recipient in a car or directly assist them with their care needs is significantly impaired by an LTN;
 - (d) An organisation that solely transports people with access or disability needs.

Form of permits

17. A permit shall include the following particulars:
- (a) the registration mark of the motor vehicle in respect of which the permit has been issued;
 - (b) the period during which the permit shall remain valid; and
 - (c) an indication that the permit has been issued by the Council or authorised agent.

Surrender, withdrawal and validity of permits

18. (1) A permit holder may surrender a permit to the Council or authorised agent at any time and shall surrender a permit to the Council or authorised agent on the occurrence of any one of the events set out in paragraph (3) of this Article or in accordance with the provisions of paragraph (4) of this Article.
- (2) The Council or authorised agent may, by notice in writing served on the permit holder by sending the same by recorded delivery service to the permit holder at the address shown by that person on the application for the permit or at any other address believed to be that person's place of abode, withdraw a permit if it appears to the Council or authorised agent that any one of the events set out in paragraph (3)(a),(b) or (e) of this Article has occurred and the permit holder shall surrender the permit to the Council or authorised agent within 48 hours of the receipt of the aforementioned notice.
- (3) The events referred to in the foregoing provisions of this Article are:
- (b) the permit holder ceasing to be the owner of the motor vehicle in respect of which the permit was issued;
 - (c) the withdrawal of such permit by the Council or authorised agent under the provisions of paragraph (2) of this Article;
 - (d) the issue of a duplicate permit by the Council or authorised agent under the provisions of Article 16
 - (e) the permit ceasing to be valid pursuant to the provisions of paragraph (4) of this Article.

- (4) Without prejudice to the foregoing provisions of this Article, a permit shall cease to be valid at the expiration of the period specified thereon or on the occurrence of any one of the events set out in paragraph (3) of this Article, whichever is the earlier.

Issue of duplicate permits

19. (1) If a permit is accidentally mutilated or defaced or the figures or particulars thereon have become illegible or the colour of the permit has become altered by fading or otherwise, the permit holder shall either surrender it to the Council or authorised agent or apply to the Council or authorised agent for the issue to them of a duplicate permit at an administration fee and the Council or authorised agent, on the receipt of the permit, shall issue a duplicate permit at an administration fee so marked and upon such issue the permit shall become invalid.
- (2) If a permit is lost or destroyed or the motor vehicle changes, the permit holder shall notify the Council or authorised agent of such loss or destruction or changes and may apply to the Council or authorised agent for the issue to them of a duplicate permit at an administration fee and the Council or authorised agent shall issue a duplicate permit and upon such issue the permit shall become invalid.
- (3) The provisions of this Order shall apply to a duplicate permit and an application therefore as if it were a permit or, as the case may be, an application therefore.

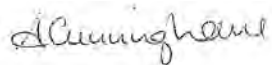
Revocations

20. The Haringey (Prescribed Routes) (No. 12) Experimental Order 2022⁸ is hereby revoked.

Modification or Suspension

21. In pursuance of section 10(2) of the Road Traffic Regulation Act 1984, the Head of Highways and Parking or some other person authorised in that behalf by him or her, may, if it appears to him or her or that other person essential in the interests of the expeditious, convenient and safe movement of traffic, or of the provision of suitable and adequate on-street parking facilities, or for preserving or improving the amenities of the area through which any road affected by this Order runs, modify or suspend the operation of this Order or any provision of it, save that no modification shall make an addition.

Dated: 22nd August 2023



Ann Cunningham
Head of Highways and Parking

Schedule 1 – Prohibition of Motor Vehicles (physical closure) (see article 9(a))

Road	Location
Truro Road N22	From its junction with Finsbury Road to a point 19.4 metres east of the eastern kerb of Clarence Road.
Rhys Avenue N11	At its junction with Durnsford Road.

Schedule 2 – Prohibition of Motor Vehicles except for access (see article 9(b))

Road	Location
Clarence Road N22	From its junction with Nightingale Road to its junction with Truro Road

Schedule 3 – Prohibition of Motor Vehicles except for permit holder 'X1A' (see article 9(c))

Road	Location
Queen's Road N11	from the north-eastern property boundary of No.28 to its junction with Bounds Green Road.

⁸ LBH 2022/105

Schedule 4 – Prohibition of Motor Vehicles except for permit holder ‘X1B’ (see article 9(d))

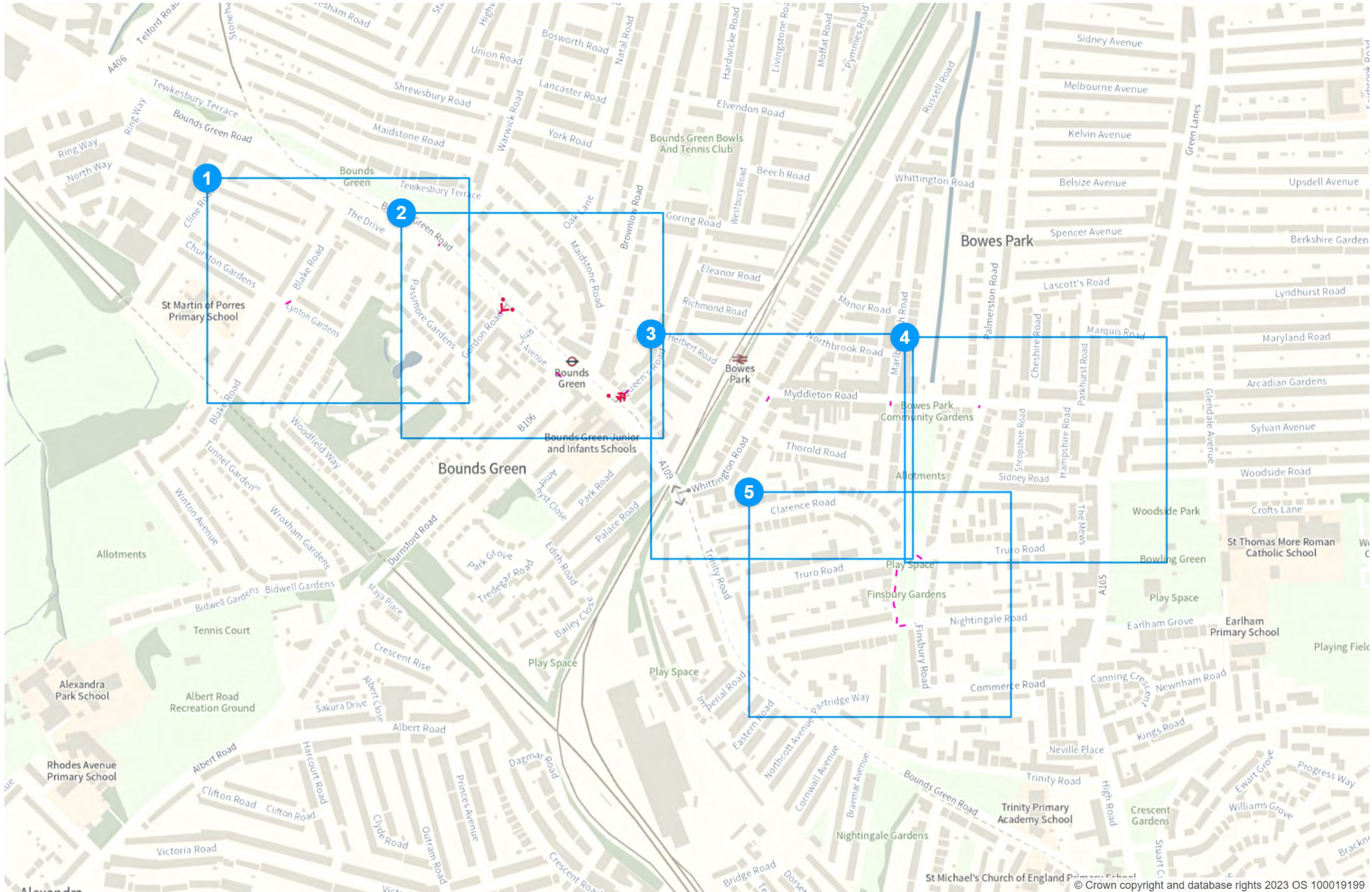
Road	Location
Nightingale Road N22	From its junction with Finsbury Road to the eastern kerb line of Clarence Road.
Whittington Road N22	Outside No.61 to the shared property boundary of No.57/59.
Marlborough Road N22	From the southern kerb-line of Myddleton Road, south for 7.5 metres.
Palmerston Road N22	At point in line with the southern kerb of Myddleton Road.

Schedule 5 – Prohibition of Motor Vehicles except for permit holder ‘X1C’ (see article 9(e))

Road	Location
Gordon Road N11	At its junction with Bounds Green Road.
Passmore Gardens N11	At its junction with the south-western kerb line of The Drive.

Schedule 6 - Prohibition of Motor Vehicles (soft closure, ANPR camera) (see article 9(f))

Road	Location
Blake Road N11	From the south western kerb line of Churston Gardens, north east to north eastern kerb line of Lynton Gardens.



Moving Order Guide

Map page indicator

Shows current map number against total and indicates if the legend is split over multiple pages eg. 2a, 2b, 2c

Change type

Indicates whether restrictions have been Added, Modified or Removed

Coloured spots

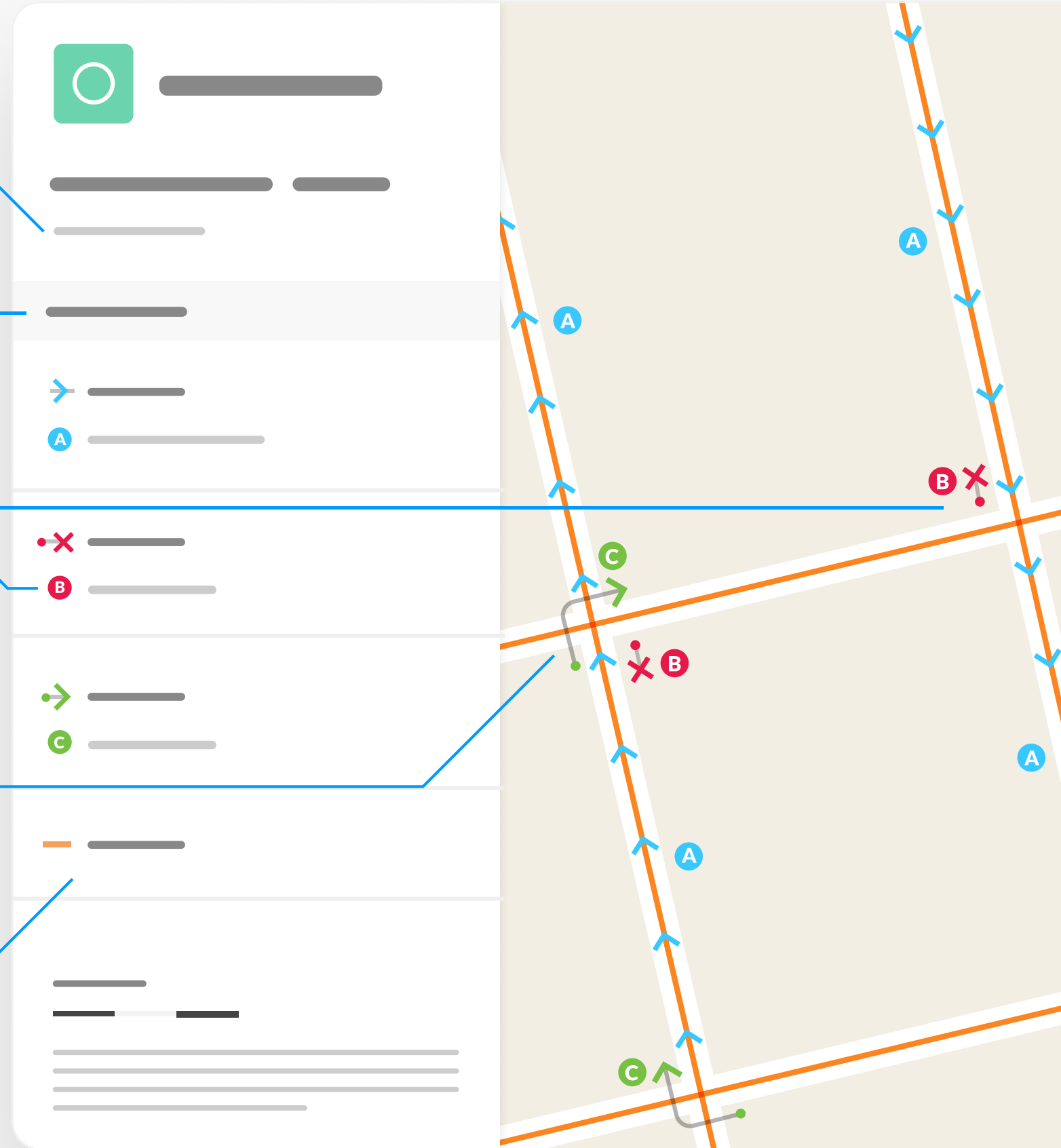
Restrictions with the same attributes are marked with a lettered spot

Turn directions

Prohibited and prescribed turns start from the spot and end at the arrow to indicate the direction of travel

Restriction durations

Where no hours are specified the restriction applies at all times



2023-T32 Bounds Green Experimental LTN

Map 1 of 5

Added

- Prohibited access
- A Motor vehicles prohibited except permit holders
- B Motor vehicles prohibited

0 20 40 60m

Scale: 1:1250

North-West: 191747.763, 529365.573
South-East: 191380.949, 529808.159

© Crown copyright and database rights 2023 Ordnance Survey.
You are not permitted to copy, sub-license, distribute or sell any of this data to third parties in any form. Licence number 100019199



2023-T32 Bounds Green Experimental LTN

Map 2 of 5

Added

- Prohibited access
- Motor vehicles prohibited except permit holders
- Motor vehicles prohibited
- Prohibited turn
- No right turn except cyclists and authorised vehicles
- No left turn except cyclists and authorised vehicles

Modified

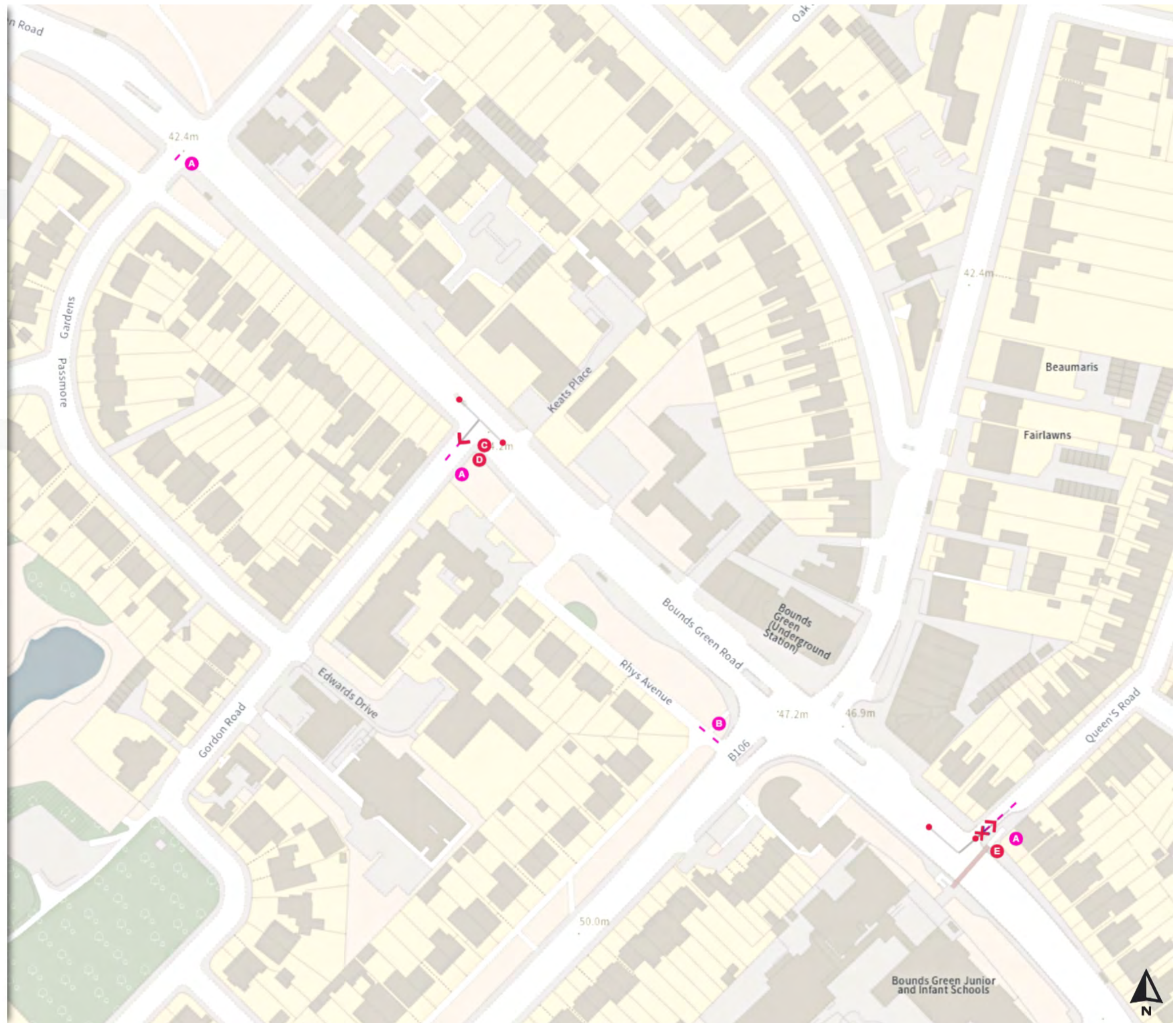
- No entry
 - Except cyclists
 - At all times
- One way
 - Except cyclists
- Prohibited turn
 - No left turn except cyclists

0 20 40 60m

Scale: 1:1250

North-West: 191698.51, 529686.473
South-East: 191331.719, 530129.088




© Crown copyright and database rights 2023 Ordnance Survey.
You are not permitted to copy, sub-license, distribute or sell any of this data to third parties in any form. Licence number 100019199







2023-T32 Bounds Green Experimental LTN

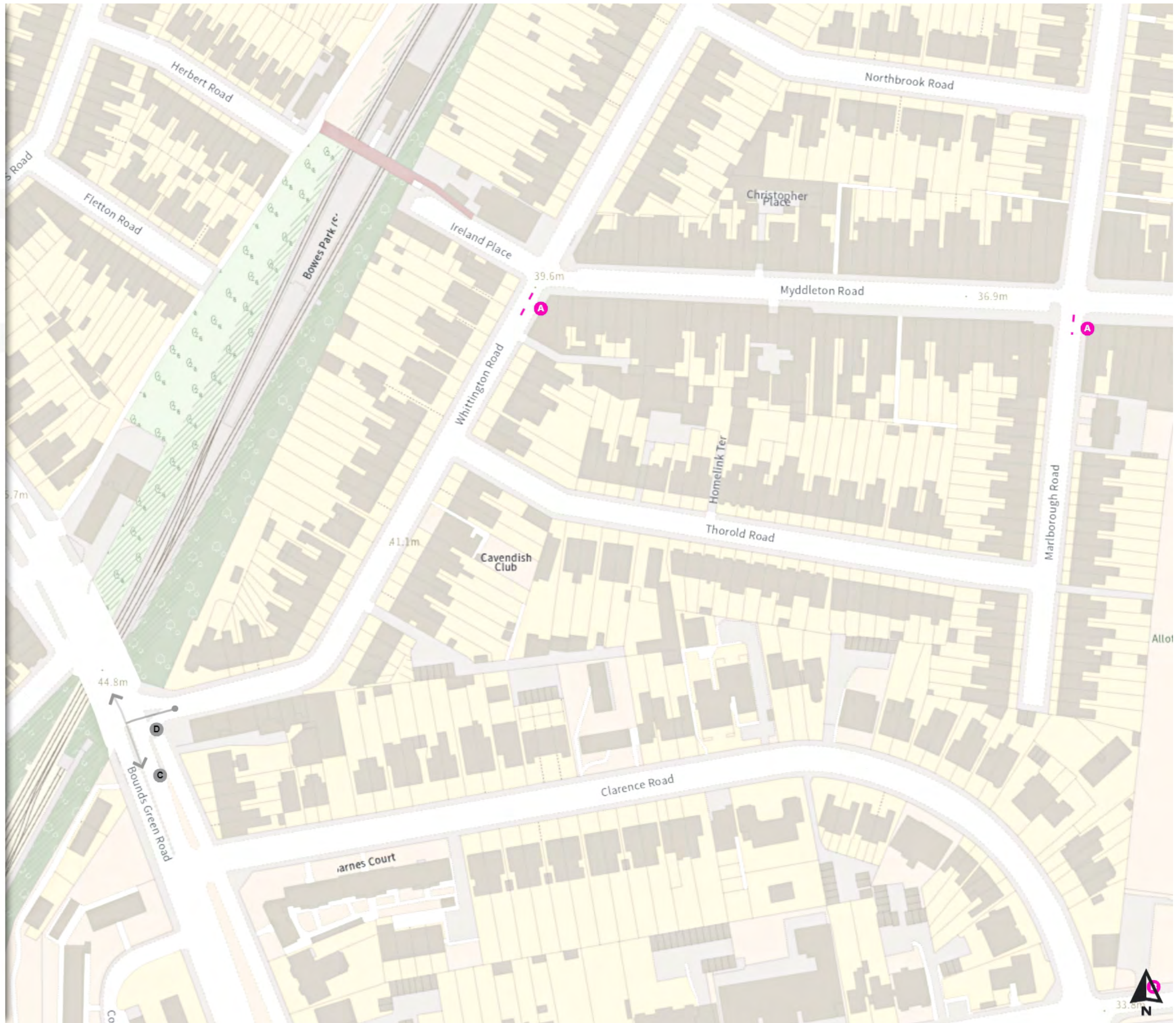
Map 3 of 5

Added

-  Prohibited access
-  Motor vehicles prohibited except permit holders
-  Motor vehicles prohibited

Removed

-  Prescribed turn
-  Left turn only
-  Prohibited turn
-  No right turn



0 20 40 60m

Scale: 1:1250

North-West: 191510.835, 530102.185
South-East: 191144.065, 530544.847

© Crown copyright and database rights 2023 Ordnance Survey.
You are not permitted to copy, sub-license, distribute or sell any of this data to third parties in any form. Licence number 100019199

2023-T32 Bounds Green Experimental LTN

Map 4 of 5

Added

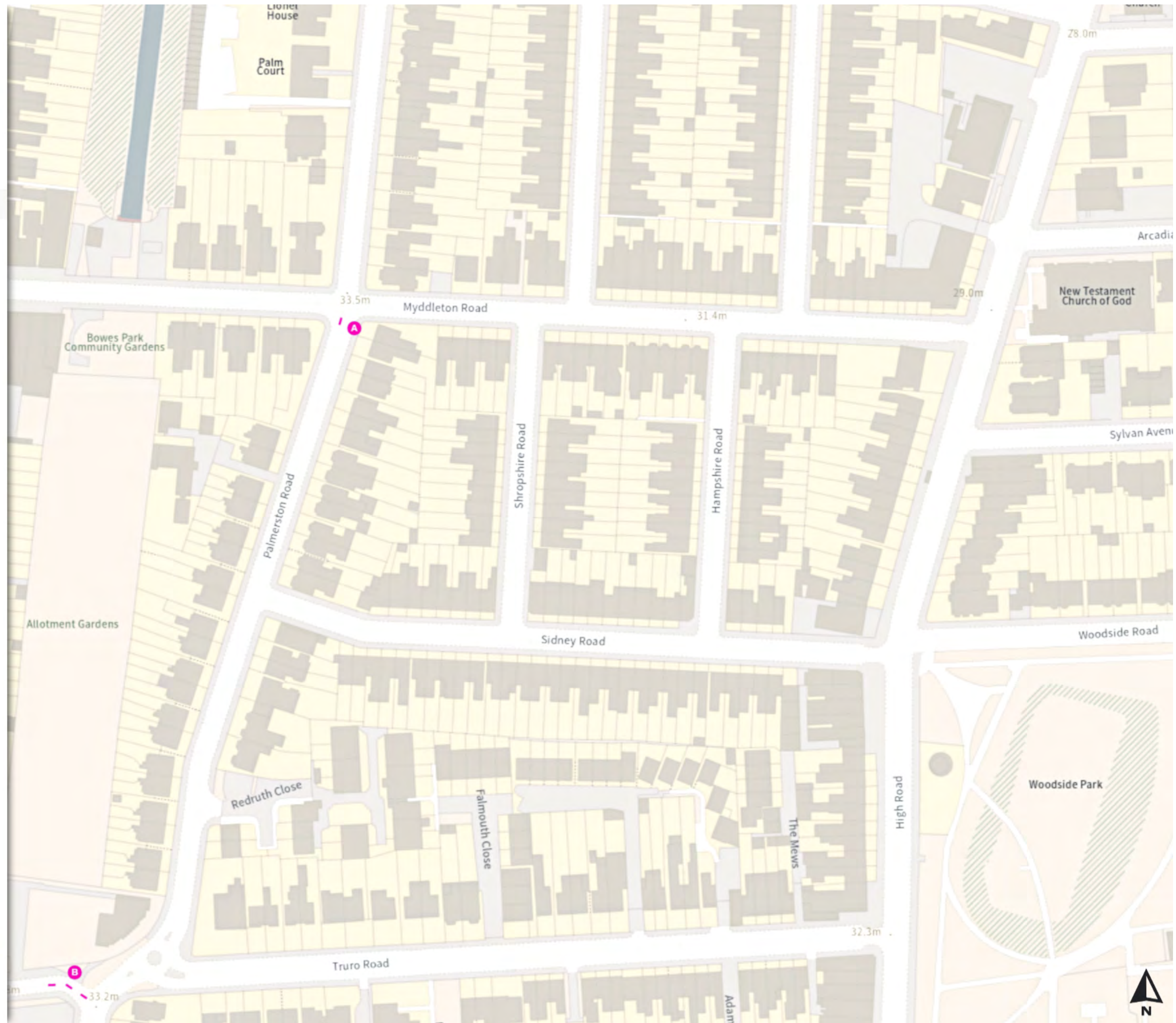
- Prohibited access
- A Motor vehicles prohibited except permit holders
- B Motor vehicles prohibited

0 20 40 60m

Scale: 1:1250

North-West: 191516.029, 530520.208
South-East: 191149.294, 530962.901

© Crown copyright and database rights 2023 Ordnance Survey.
You are not permitted to copy, sub-license, distribute or sell any of this data to third parties in any form. Licence number 100019199

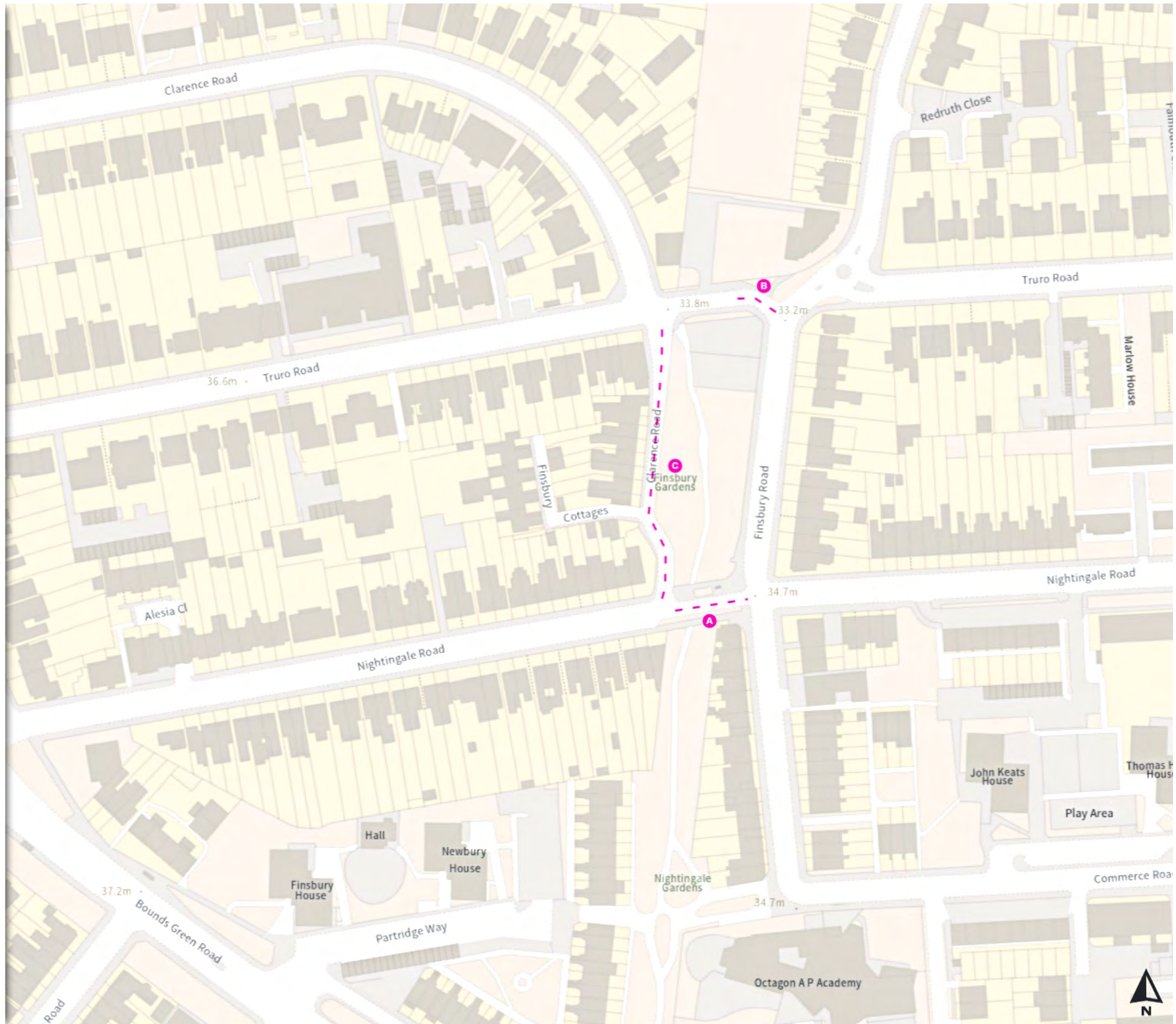


2023-T32 Bounds Green Experimental LTN

Map 5 of 5

Added

- Prohibited access
- A Motor vehicles prohibited except permit holders
- B Motor vehicles prohibited
- C Motor vehicles prohibited except access



0 20 40 60m

Scale: 1:1250

North-West: 191255.646, 530270.621
South-East: 190888.871, 530713.318

© Crown copyright and database rights 2023 Ordnance Survey.
You are not permitted to copy, sub-license, distribute or sell any of this data to third parties in any form. Licence number 100019199

LONDON BOROUGH OF HARINGEY

TRAFFIC MANAGEMENT ORDER

2023 No. 52

The Haringey (Moving Traffic Restrictions) (No.12) Experimental Order 2023

Made: 22nd August 2023

Coming into force: 4th September 2023

The Council of the London Borough of Haringey, after consulting the Commissioner of Police of the Metropolis, in exercise of powers conferred by sections 9, 10 and 124 of the Road Traffic Regulation Act 1984¹ as amended by the Local Government Act 1985² and the Traffic Management Act 2004³ and of all other powers thereunto enabling, hereby make the following Order:

Citation and Commencement

1. This Order shall come into force on 4th September 2023 and may be cited as The Haringey (Moving Traffic Restrictions) (No.12) Experimental Order 2023.
2. This Order shall have an effect for a period of not exceeding 18 months from the date specified in Article 1 hereof or until it is made permanent.

Interpretation

3. (1) In this Order, except where the context otherwise requires, the following expressions have the meanings hereby respectively assigned to them:
 - "the Order of 2021" means The Haringey (Moving Traffic Restrictions) Order 2021⁴
 - "map based schedule" means the map attached to and to be read in conjunction with this Order, which depicts the moving restriction which is to be introduced by this Order, and in conjunction with the map schedule legend, which identifies the type of restriction, any permitted exceptions and any specific operating hours.
 - Provided that the Council does not accept responsibility for any inaccuracies contained in the Ordnance Survey data relied upon to create the map based schedule and where a moving restriction is depicted on the map based schedule, that moving restriction will continue to apply irrespective of any subsequent changes that have been made to the underlying Ordnance Survey data.
 - "map schedule legend" means the map schedule legend attached to this Order which, when used in conjunction with the map based schedule, identifies the specific type of moving restrictions imposed by this Order and, where appropriate, certain of their governing provisions;
 - "authorised agent" means the parking services contractor appointed by and acting on behalf of the Council for the purposes of the supervision and enforcement of this Order
 - "Council" means Haringey Council;
 - "disabled person's badge" has the same meaning as in the Local Authorities' Traffic Orders (Exemptions for Disabled Persons) (England) Regulations 2000⁵
 - "enactment" means any enactment, whether public general or local, and includes any order, byelaw, rule, regulation, scheme or other instrument having effect by virtue of an enactment and any reference in this Order to any enactment shall be construed as a reference to that enactment as amended, applied, consolidated, re-enacted by or as having effect by virtue of any subsequent enactment;
 - "goods" means goods of any kind whether animate or inanimate and includes postal packets of any description; and "delivering" and "collecting" in relation to any goods includes checking the goods for the purpose of their delivery or collection;
 - "motor vehicle" has the same meaning as in section 185(1) of the Road Traffic Act 1988⁶ and section 136(1) of the Road Traffic Regulation Act 1984;
 - "permit" means a permit issued under the provisions of Article 8 to this Order;

¹ 1984 c.27

² 1985 c.51

³ 2004 c.18

⁴ LBH 2021/216

⁵ S.I. 2000/683

⁶ 1988 c.52

"permit holder" means a person to whom a permit or virtual permit has been issued;
"prescribed hours" means between the hours Mon-Fri 8.30-9.15am 2.45-3.45pm, during school term times;
"prescribed zone" means Zone SS24 and lengths of roads specified in Schedule 1 and as indicated in the map based schedule to this Order;
"resident" means a person whose usual place of abode is at a premises listed in column 2 of Schedule 2 to this order;
"telecommunication system" has the same meaning as in the Telecommunications Act 1984⁷;
"virtual permit" means a permit issued under the provisions of Article 8 to this Order, which although not in actual form, is nevertheless a permit, by virtue of the motor vehicle's registration mark appearing on a list of motor vehicles authorised by the Council;

- (2) The prohibitions imposed by this Order are in addition to and not in derogation of any restriction, prohibition or requirement imposed by any other enactment and any exception or exemption from the provisions of this Order is without prejudice to the provisions of any other enactment.

Amendment to the Order of 2021

4. Without prejudice to the validity of anything done or to any liability incurred in respect of any act or omission before the coming into operation of this Order, the Order of 2021 is hereby varied to include the Pedestrian and Cycle Zone as identified in the map based schedule.
5. Schedule 2 of the Order of 2021 is hereby varied by inserting the details in Schedule 2 to this Order.

School Street - Pedestrian and Cycle Zone

6. (a) Save as provided in Article 7 of this Order no person shall cause or permit any motor vehicle to enter the prescribed zone during the prescribed hours in the London Borough of Haringey.

Exemptions

7. Nothing in Article 6 shall apply:
- (a) to a permit holder;
 - (b) to any vehicle leaving the prescribed zone;
 - (c) to any motor vehicle when used for fire brigade, ambulance or police purposes;
 - (d) to any motor vehicle when used by Hatzolah north west ambulance service or any other private ambulance services with written permission of the Council.
 - (e) to anything done with the permission or at the direction of a police constable in uniform;
 - (f) to any motor vehicle when used in the service of a local authority in pursuance of statutory powers or duties provided that in all the circumstances it is reasonably necessary in the exercise of such powers or performance of such duties for the that motor vehicle to enter the prescribed zone;
 - (g) to any royal mail motor vehicle being used in pursuance of statutory functions;
 - (h) to any motor vehicles being used in connection with the maintenance, improvement, reconstruction, cleansing or lighting of the prescribed zone or any road accessible only therefrom, or the laying, erection, alteration or repair of any sewer thereunder or of any main, pipe or apparatus for the supply of gas, water or electricity or of any telecommunications system thereunder or thereon, or the placing, maintenance or removal of any traffic sign thereof provided that in all the circumstances it is reasonably necessary in the exercise of such powers or performance of such duties for the that motor vehicle to enter the prescribed zone;

Application for and issue of permits

8. (1) An application for a permit in respect of a motor vehicle requiring access to the prescribed zone during the restricted hours, may be made to the Council by the following:
- (a) Any residents or businesses within the affected area and listed in column 2 of Schedule 2 to this order, with proof of their vehicle being registered to their address. There should be no more than 2 permits granted per household;
 - (b) Any motor vehicle owned by disabled person who has been issued a valid disabled person's badge who requires access to a property within the prescribed zone;
 - (c) to any motor vehicle when used by qualified medical practitioners attending to provide critical care to residents within the prescribed zone;

- (d) to any motor vehicle used in the transport of children and adults with special access needs in connection with and support of the School specified in column 1 of Schedule 2 to this order and with written permission of the Council for that prescribed zone.
- (2) The Council or authorised agent may at any time require an applicant for a permit or a permit holder to produce to an officer of the Council or authorised agent such evidence in respect of an application for a permit made to them as they may reasonably call for to verify any particulars or information given to them or in respect of any permit issued by them as they may reasonably call for to verify that the permit is valid.

Form of permits

9. A permit shall include the following particulars:
- (a) the registration mark of the motor vehicle in respect of which the permit has been issued;
 - (b) the period during which the permit shall remain valid; and
 - (c) an indication that the permit has been issued by the Council or authorised agent.

Surrender, withdrawal and validity of permits

10. (1) A permit holder may surrender a permit to the Council or authorised agent at any time and shall surrender a permit to the Council or authorised agent on the occurrence of any one of the events set out in paragraph (3) of this Article or in accordance with the provisions of paragraph (4) of this Article.
- (2) The Council or authorised agent may, by notice in writing served on the permit holder by sending the same by recorded delivery service to the permit holder at the address shown by that person on the application for the permit or at any other address believed to be that person's place of abode, withdraw a permit if it appears to the Council or authorised agent that any one of the events set out in paragraph (3)(a),(b) or (e) of this Article has occurred and the permit holder shall surrender the permit to the Council or authorised agent within 48 hours of the receipt of the aforementioned notice.
- (3) The events referred to in the foregoing provisions of this Article are:
- (a) the permit holder ceasing to be a resident;
 - (b) the permit holder ceasing to be the owner of the motor vehicle in respect of which the permit was issued;
 - (c) the withdrawal of such permit by the Council or authorised agent under the provisions of paragraph (2) of this Article;
 - (d) the issue of a duplicate permit by the Council or authorised agent under the provisions of Article 8
 - (e) the permit ceasing to be valid pursuant to the provisions of paragraph (4) of this Article.
- (4) Without prejudice to the foregoing provisions of this Article, a permit shall cease to be valid at the expiration of the period specified thereon or on the occurrence of any one of the events set out in paragraph (3) of this Article, whichever is the earlier.

Issue of duplicate permits

11. (1) If a permit is accidentally mutilated or defaced or the figures or particulars thereon have become illegible or the colour of the permit has become altered by fading or otherwise, the permit holder shall either surrender it to the Council or authorised agent or apply to the Council or authorised agent for the issue to them of a duplicate permit at an administration fee and the Council or authorised agent, on the receipt of the permit, shall issue a duplicate permit at an administration fee so marked and upon such issue the permit shall become invalid.
- (2) If a permit is lost or destroyed or the motor vehicle changes, the permit holder shall notify the Council or authorised agent of such loss or destruction or changes and may apply to the Council or authorised agent for the issue to them of a duplicate permit at an administration fee and the Council or authorised agent shall issue a duplicate permit and upon such issue the permit shall become invalid.
- (3) The provisions of this Order shall apply to a duplicate permit and an application therefore as if it were a permit or, as the case may be, an application therefore.

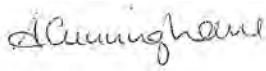
Revocation

12. The Haringey (Moving Traffic Restrictions) (No.4) Order 2023⁸ is hereby revoked insofar as it relates to Lynton Gardens only.

Modification or Suspension

13. In pursuance of section 10(2) of the Road Traffic Regulation Act 1984, the Head of Highways and Parking or some other person authorised in that behalf by him or her, may, if it appears to him or her or that other person essential in the interests of the expeditious, convenient and safe movement of traffic, or of the provision of suitable and adequate on-street parking facilities, or for preserving or improving the amenities of the area through which any road affected by this Order runs, modify or suspend the operation of this Order or any provision of it, save that no modification shall make an addition.

Dated this 22nd August 2023



Ann Cunningham
Head of Highways and Parking

Schedule 1

Prescribed Road	Location
Lynton Gardens N11	From a point 7.7 metres west of Woodfield Way to its junction with Blake Road.

Schedule 2

Pedestrian and cycle zone (1)	Permit eligible properties (2)	Permit identifier (3)
School streets scheme – St Martin of Porres Primary School	2 – 22 Lynton Gardens (even)	SS24

Moving Order Guide

Map page indicator

Shows current map number against total and indicates if the legend is split over multiple pages eg. 2a, 2b, 2c

Change type

Indicates whether restrictions have been Added, Modified or Removed

Coloured spots

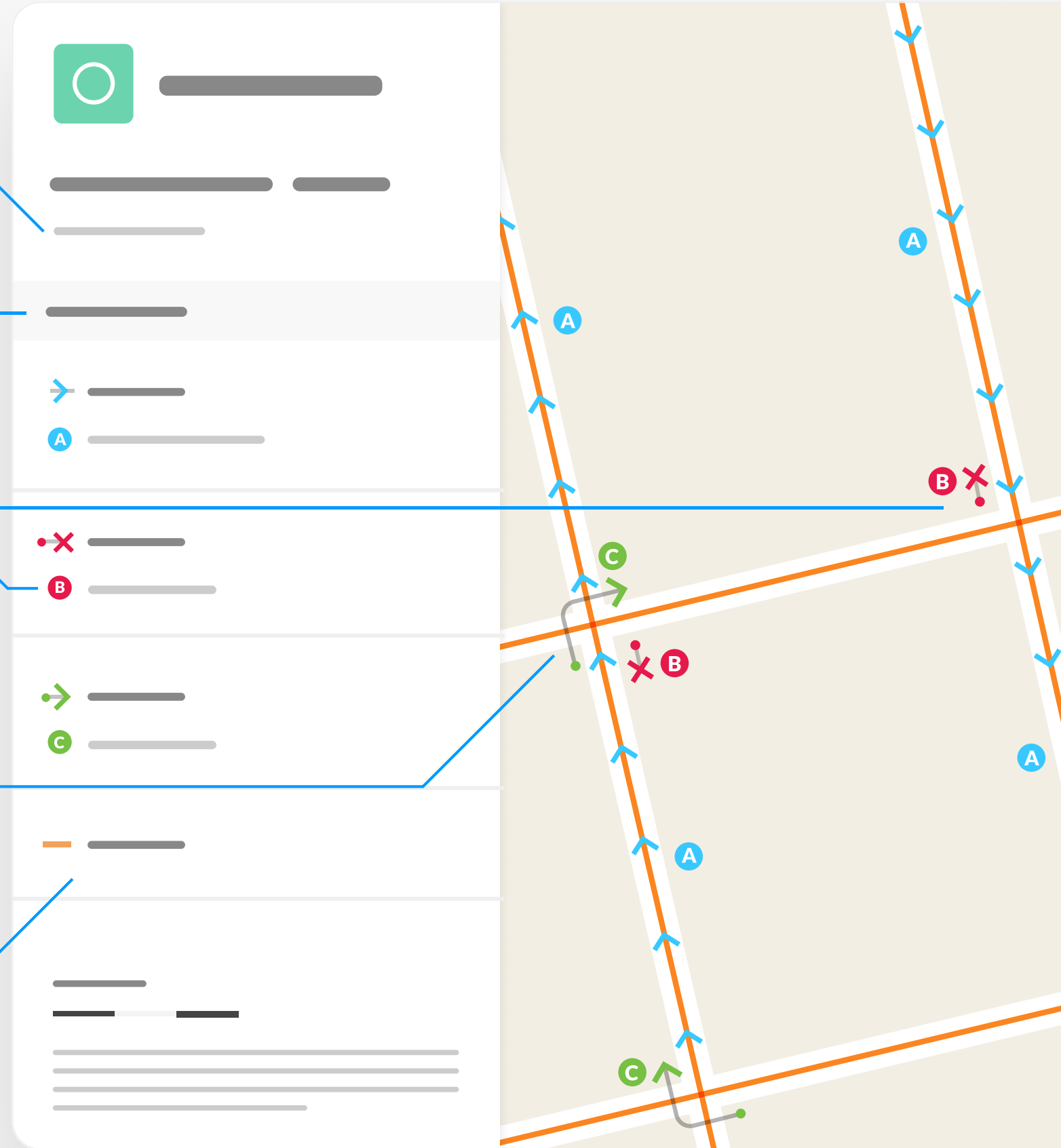
Restrictions with the same attributes are marked with a lettered spot

Turn directions

Prohibited and prescribed turns start from the spot and end at the arrow to indicate the direction of travel

Restriction durations



Where no hours are specified the restriction applies at all times





2023-T32 - SS24 Lynton Gardens Experimental School Street

Map 1 of 1

Added

-  Pedestrian and cycle zone
-  Motor vehicles prohibited except permit holders
Mon-Fri, 08:30-09:15
Mon-Fri, 14:45-15:45

Modified

-  Pedestrian and cycle zone
-  All vehicles prohibited except permit holders
Mon-Fri, 08:30-09:15 14:45-15:45

0 20 40 60m

Scale: 1:1250

North-West: 191627.921, 529245.422
South-East: 191261.087, 529688.009

© Crown copyright and database rights 2023 Ordnance Survey.
You are not permitted to copy, sub-license, distribute or sell any of this
data to third parties in any form. Licence number 100019199



**LONDON BOROUGH OF HARINGEY
TRAFFIC MANAGEMENT ORDER
2023 No.53**

The Haringey (Free Parking Places, Loading Places and Waiting, Loading and Stopping Restrictions) (Amendment No. 19) Experimental Order 2023

Made: 22nd August 2023

Coming into force: 4th September 2023

The London Borough of Haringey, after consulting the Commissioner of Police of the Metropolis, in exercise of the powers conferred by sections 9, 10 and 124 of and Part IV of Schedule 9 to the Road Traffic Regulation Act 1984¹ as amended by the Local Government Act 1985² and the Traffic Management Act 2014³ and of all other powers thereunto enabling, hereby make the following Order:

Citation and commencement

1. This Order may be cited as the Haringey (Free Parking Places, Loading Places and Waiting, Loading and Stopping Restrictions) (Amendment No.19) Experimental Order 2023 and shall come into force on 4th September 2023.
2. This Order shall have an effect for a period of not exceeding 18 months from the date specified in Article 1 hereof or until it is made permanent.

Interpretation

3. (1) In this Order:
 - “the Order of 2021” means The Haringey (Free Parking Places, Loading Places and Waiting, Loading and Stopping Restrictions) Order 2021⁴.
 - “map based schedule” means the map attached to and to be read in conjunction with this Order, which depicts the parking places and loading places designated by this Order, and the waiting, loading, and stopping restrictions imposed by this Order, and, in conjunction with the map schedule legend, identifies the type of each particular parking place, loading place, waiting restriction, loading restriction or stopping restriction and, if appropriate, certain of its governing provisions:
 - Provided that the Council does not accept responsibility for any inaccuracies contained in the Ordnance Survey data relied upon to create the map based schedule and where a parking place, loading place or waiting, loading or stopping restriction is depicted on the map based schedule, that parking place, loading place or waiting, loading or stopping restriction will continue to apply irrespective of any subsequent changes that have been made to the underlying Ordnance Survey data.
 - “map schedule legend” means the map schedule legend attached to this Order which, when used in conjunction with the map based schedule, identifies the specific type of parking places and loading places designated by this Order, and the waiting, loading and stopping restrictions imposed by this Order and, where appropriate, certain of their governing provisions;
 - “parking place” means an area on a highway designated as a parking place by this Order, being either an ambulance parking place, or a bus parking place, or a diplomatic vehicles parking place, or a disabled persons parking place, or an electric vehicle charging point parking place, or a free short stay parking place, or a free unlimited stay parking place, or a pedal cycle parking place, or a police vehicles parking place, or a solo motor cycle parking place, and in each case being identified as such on the map based schedule, by reference to the map based schedule legend.
- (2) Any reference in this Order to any enactment shall be construed as a reference to that enactment as amended, applied, consolidated, re-enacted by or as having effect by virtue of any subsequent enactment.

¹ 1984 c.27

² 1985 c.51

³ 2004 c.18

⁴ LBH 2021/181

- (3) Unless the context otherwise requires, any expression used in this Order which is also used in the Order of 2021 shall have the same meaning as in that Order.

Amendment to the Order of 2021

4. Without prejudice to the validity of anything done or to any liability incurred in respect of any act or omission before the coming into operation of this Order, the Order of 2021 is hereby varied as identified in the map based schedule.

Designation of parking places and loading places

5. (1) Each area on a highway identified in the map based schedule by way of the map schedule legend as a parking place or loading place, as an area marked out and signed for the use therein of specified classes of vehicles following the conditions specified in Article 5 of the Order 2021 in relation to that parking place or loading place, is a designated parking place or loading place, as the case may be.
- (2) Unless otherwise so identified, a parking place or loading place shall be bounded on one side of its length by the edge of the carriageway and be an area marked out to a road marking and depicted by a regulatory sign, either in accordance with the Traffic Signs Regulations and General Directions 2016 or, if applicable, by virtue of any special authorisation given by the Department for Transport.
- (3) The provisions of the Order of 2021 (other than Articles 4 and 15) shall apply to each area designated as a parking place or loading place by this Order as if in those provisions any reference to a parking place or loading place included a reference to each area designated as a parking place or loading place by this Order and as if any reference to the map based schedule to the Order of 2021 included a reference to the map based schedule to this Order.

Waiting and loading restrictions applicable to restricted streets

6. (1) No person shall cause or permit any vehicle to wait during the prescribed hours in any restricted street except, subject to the provisions of the next paragraph, for so long as may be necessary for the purpose of delivering or collecting goods or loading or unloading the vehicle at premises adjacent to the street as identified in the map based schedule.
- (2) No person shall cause or permit any vehicle to wait for the purpose of delivering or collecting goods or loading or unloading the vehicle:
- (a) in any restricted street or part of street during the restricted hours; or
- (b) without prejudice to the provisions of the last foregoing sub-paragraph for a period of more than forty minutes in the same place during the prescribed hours in so far as the same fall between the hours of 11 a.m. and 6.30 p.m. in any restricted street.
- (2) The provisions of the Order of 2021 (other than Articles 16) shall apply to the waiting and loading restrictions introduced by this Order as if in those provisions any reference to the waiting and loading restrictions included a reference to the waiting and loading restrictions by this Order and as if any reference to the map based schedule to the Order of 2021 included a reference to the map based schedule to this Order.

Stopping Restrictions

7. (1) Subject to Article 31 to the Order of 2021 no person shall cause or permit any vehicle:
- (a) to stop or remain at rest on an entrance marking during the no stopping hours identified in the map based schedule.
- (b) other than a taxi to stop or remain at rest on a taxi stopping area during the no stopping hours identified in the map based schedule.
- (c) other than an ambulance to stop or remain at rest on an ambulance stopping area during the no stopping hours identified in the map based schedule.
- (d) other than an police vehicle to stop or remain at rest on a police vehicles stopping area during the no stopping hours identified in the map based schedule.
- (e) to stop or remain at rest on the carriageway identified in the map based schedule.

Placing of traffic signs, etc.

8. The Council shall:
- (1) place and maintain traffic signs indicating the limits of each parking place, each loading place and any waiting, loading and stopping restrictions as identified in the map based schedule;

- (2) place and maintain in or in the vicinity of each parking place and each loading place, traffic signs indicating that such parking place or loading place as the case may be may be used during the permitted hours for the leaving only of the vehicles specified in Article 5 to the Order of 2021;
- (3) install a charging post in such position as they think fit in or in the vicinity of each electric vehicle charging point parking place as identified in the map based schedule; and
- (4) carry out such other work as is reasonably required for the purposes of the satisfactory operation of a parking place, loading place or any waiting, loading and stopping restrictions as identified in the map based schedule, as the case may be.

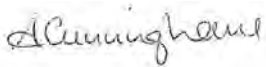
Revocation

9. The Haringey (Free Parking Places, Loading Places and Waiting, Loading and Stopping Restrictions) (Amendment No. 42) Experimental Order 2022⁵ and The Haringey (Free Parking Places, Loading Places and Waiting, Loading and Stopping Restrictions) (Amendment No. 52) Experimental Order 2022⁶ are hereby revoked, the restrictions will continue in force by virtue of this order.
10. The Haringey (Free Parking Places, Loading Places and Waiting, Loading and Stopping Restrictions) (Amendment No.14) Order 2023 is hereby revoked in relation to the following restrictions only:
 - i. To replace the single yellow line (No Waiting Mon-Fri 10am-12Noon) with double yellow lines (No Waiting at Any Time) on south west side of Lynton Gardens N11 at its junction with Blake Road a distance of 11.2 metres.
 - ii. To replace the single yellow line (No Waiting Mon-Fri 10am-12Noon) with double yellow lines (No Waiting at Any Time) on south west side of Churston Gardens N11 at its junction with Blake Road a distance of 7.5 metres.
 - iii. To replace the single yellow line (No Waiting Mon-Fri 10am-12Noon) with double yellow lines (No Waiting at Any Time) on both sides of Blake Road N11 at its junction with Churston Road a distance of 4.9 metres.
 - iv. To introduce double yellow lines (No Waiting at Any Time) on both sides of Lynton Gardens N11 from its junction with Woodfield Way for 13 metres.
 - v. To replace the single yellow line (No Waiting Mon-Fri 10am-12Noon) with double yellow lines (No Waiting at Any Time) on north side of Woodfield Way N11 at its junction with Lynton Gardens for 5 metres in either direction.

Modification or Suspension

10. In pursuance of section 10(2) of the Road Traffic Regulation Act 1984, the Head of Highways and Parking or some other person authorised in that behalf by him or her, may, if it appears to him or her or that other person essential in the interests of the expeditious, convenient and safe movement of traffic, or of the provision of suitable and adequate on-street parking facilities, or for preserving or improving the amenities of the area through which any road affected by this Order runs, modify or suspend the operation of this Order or any provision of it, save that no modification shall make an addition.

Dated 22nd August 2023



Ann Cunningham
Head of Highways and Parking

EXPLANATORY NOTE

(This is not part of the Order but used to help explain its purpose)

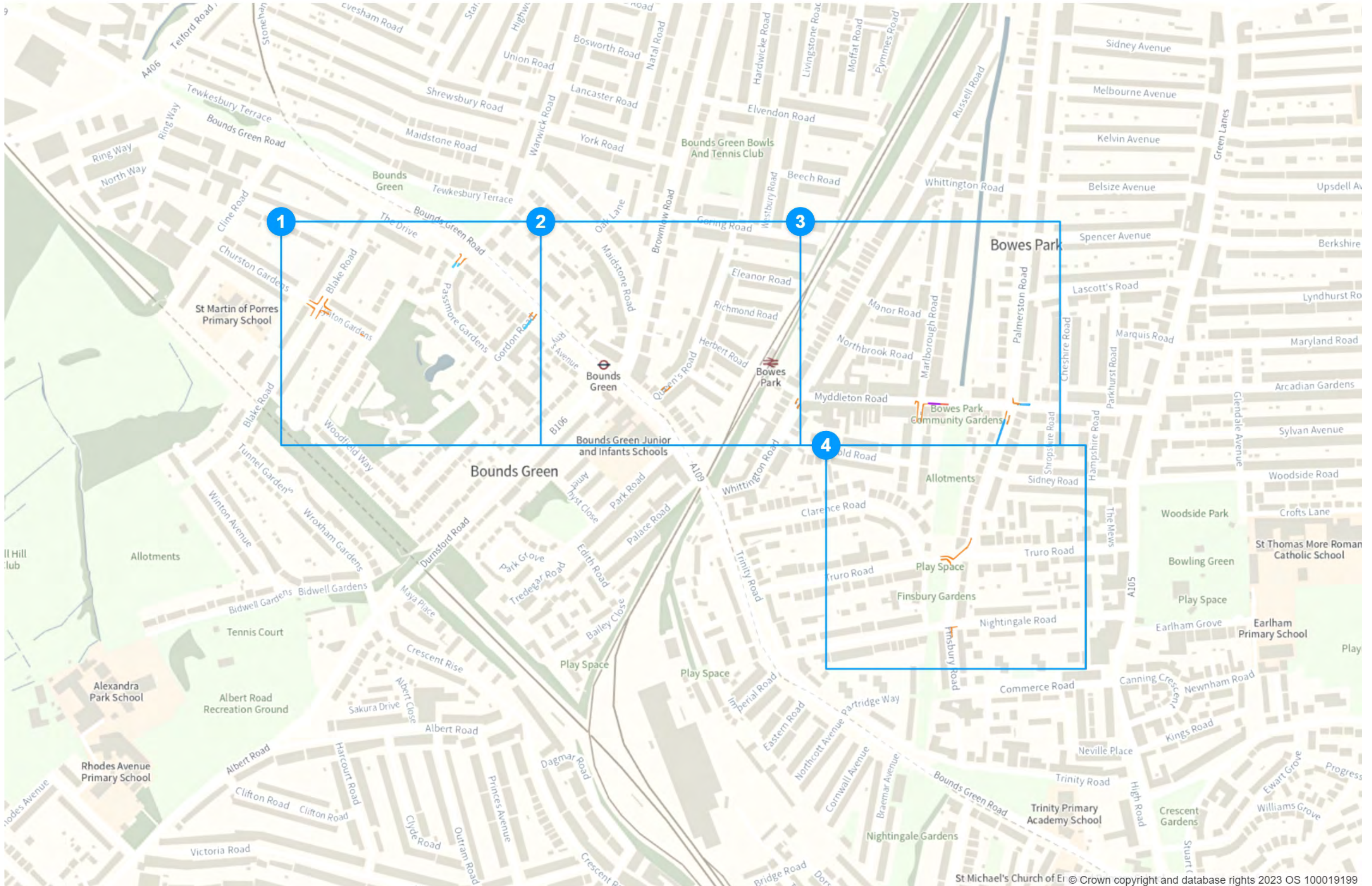
The Haringey (Free Parking Places, Loading Places and Waiting, Loading and Stopping Restrictions) (Amendment No.19) Experimental Order 2023

⁵ LBH 2022/107

⁶ LBH 2022/129

The general effect of the Order, in conjunction with the Haringey (Charged-For Parking Places) (Amendment No. 20) Experimental Order 2023, is

- i. To replace existing Permit bays with double yellow lines on Finsbury Road N22 outside No.54 to No.58 (8.4 metres in length).
- ii. To extend the existing double yellow lines on both sides of Truro Road N22, this will replace 2 of the white zigzags located 19.4 metres east of Clarence Road (northern kerb 5 metres and southern kerb 4.5 metres in length).
- iii. To remove the Resident bay on Whittington Road N22 outside No.59.
- iv. To introduce double yellow lines on Whittington Road N22 outside No.61 to the shared property boundary of No.57/59 (9.5 metres in length).
- v. To remove the Resident bay on Whittington Road N22 adjacent to No.143 Myddleton Road (Mum's bistro), a length of 10.9 metres.
- vi. To introduce double yellow lines on Whittington Road N22 adjacent to No.143 Myddleton Road (Mum's bistro) a total of 15.3 metres in length. This will replace the existing Resident Bay.
- vii. To replace the existing Loading Bay on Marlborough Road N22 with Pay by Phone bay and reduce to a length of 10 metres adjacent to No.77 Myddleton Road.
- viii. To introduce double yellow lines on Marlborough Road N22, a length of 9.5 metres adjacent to No.77 Myddleton Road.
- ix. To reduce the length of the existing shared use bay to 10 metres on Marlborough Road N22 adjacent to No.79 Myddleton Road.
- x. To introduce double yellow on Marlborough Road N22, a length of 9 metres adjacent to No.79 Myddleton Road.
- xi. To replace the existing Pay by Phone bay on Myddleton Road N22 with Loading bay operating Mon-Sat 9am-6pm outside No.75 to No.69 inclusive (19.5 metres in length).
- xii. To replace a 5 metre section of Permit Bay with double yellow lines on Myddleton Road N22 outside No.44.
- xiii. To replace 9.6 metres of single yellow line with double yellow lines on Gordon Road N11 outside No.137
- xiv. To replace 8.3 metres of Resident Bay with double yellow lines on Gordon Road N11 opposite No.137
- xv. To replace 7.2 metres of Resident Bay with double yellow lines on Passmore Gardens N11 outside 1-9 Warwick Court.
- xvi. To replace 9 metres of Resident Bay with double yellow lines on Passmore Gardens N11 outside 10-12/14-19 Warwick Court.
- xvii. To replace business permit holders only bay (6.6 metres) with double yellow lines on Queens Road N11 adjacent to No.30 Bounds Green Road.
- xviii. To replace the shared use business permit holders only/pay by phone parking bay (11.4 metres) with double yellow lines on Queens Road N11 outside No.1 Royal Terrace Queens Road.
- xix. To replace the shared use resident permit holders only/pay by phone parking bay (10 metres) with double yellow lines on Marlborough Road N22 adjacent to No.79 Myddleton Road.
- xx. To replace the pay by phone parking bay (10 metres) with double yellow lines on Marlborough Road N22 adjacent to No.77 Myddleton Road.
- xxi. To replace permit holders only bay (14 metres) with double yellow lines on Palmerston Road N22 outside No.42 & No.44 Palmerston Road.
- xxii. To replace the permit holders only parking bay (14 metres) with double yellow lines on Palmerston Road N22 adjacent to No.49 Myddleton Road.
- xxiii. To introduce 6.1 metres of double yellow lines on Lynton Gardens N11 adjacent to No.30 Woodfield Way/opposite No.22 Lynton Gardens.
- xxiv. To introduce double yellow lines (No Waiting at Any Time) on both sides of Lynton Gardens N11 from its junction with Woodfield Way for 13 metres.
- xxv. To introduce 15 metres of double yellow lines on all approaches at the Blake Road/Lynton Gardens/Churston Gardens junction.
- xxvi. To replace the single yellow line (No Waiting Mon-Fri 10am-12Noon) with double yellow lines (No Waiting at Any Time) on north side of Woodfield Way N11 at its junction with Lynton Gardens for 5 metres in either direction.



Static Order Guide

Map page indicator

Shows current map number against total and indicates if the legend is split over multiple pages eg. 2a, 2b, 2c

Change type

Indicates whether restrictions have been Added, Modified or Removed

Coloured spots

Restrictions with the same attributes are marked with a lettered spot

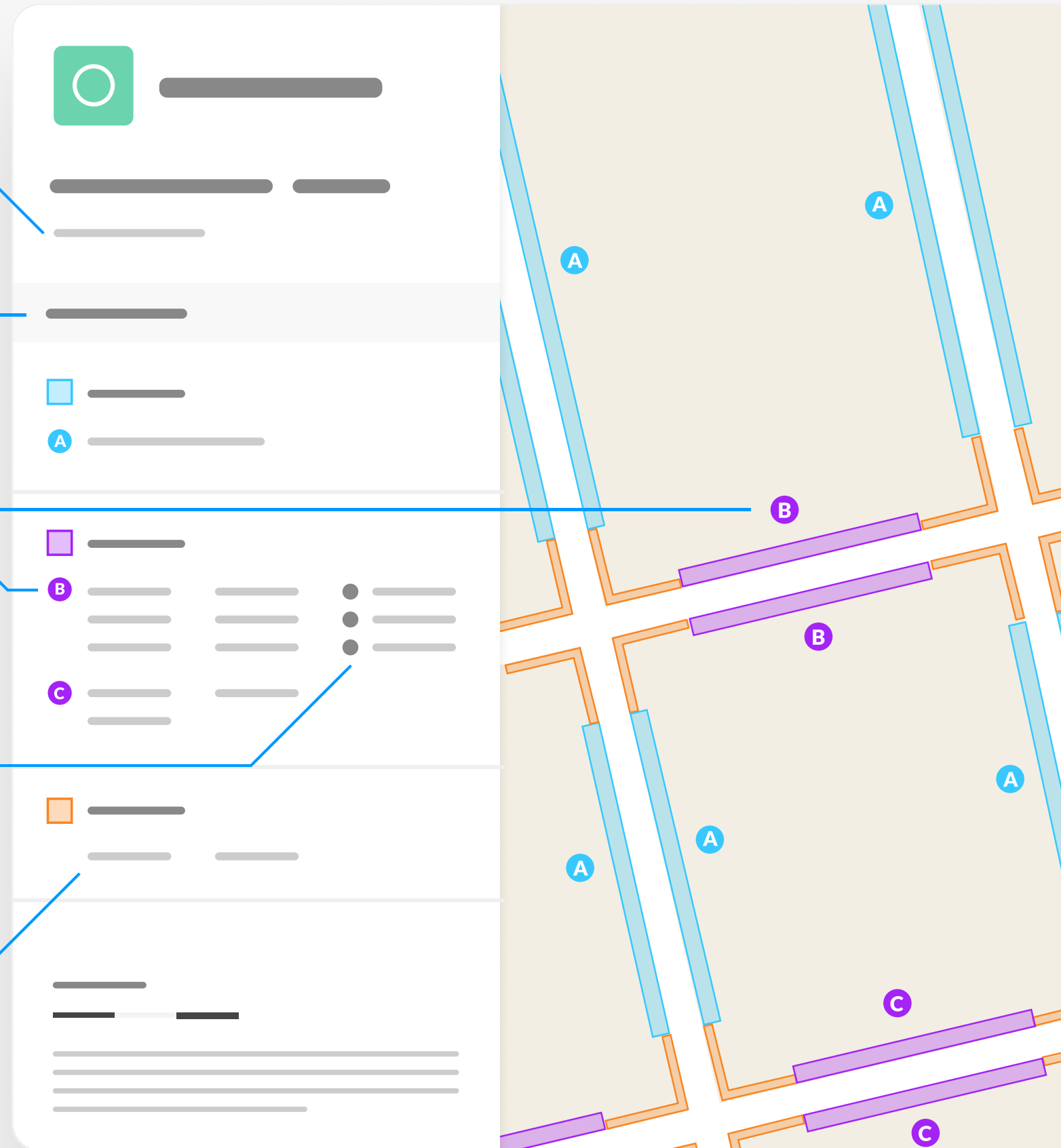
Restriction icons

⊕ Min stay ⊕ Max stay ⊘ No return ⌚ Tariff hours

📅 Up to ⛽ Diesel surcharge **E** Event day

Restriction durations

Where no months or weeks are specified, restrictions apply all month and all week




2023-T32 - Bounds Green Experimental LTN - Static

Map 1 of 4


Added

 No waiting at any time


 A At all times


Modified

 No waiting at any time

 B At all times

 No waiting at any time

 C At all times

 Resident permit holders parking place (Bounds Green CPZ (BG))

 D Mon-Fri 10:00-12:00

0 20 40 60m

Scale: 1:1250

North-West: 191685.176, 529433.33
South-East: 191318.362, 529875.927

© Crown copyright and database rights 2023 Ordnance Survey.

You are not permitted to copy, sub-license, distribute or sell any of this data to third parties in any form. Licence number 100019199




**2023-T32 - Bounds Green
Experimental LTN - Static**


Map 2 of 4

Added


 No waiting at any time

 At all times

Removed


 Resident permit holders parking place (Bounds Green CPZ (BG))



 Mon-Fri 10:00-12:00


 Business permit holders parking place (Bounds Green CPZ (BG))


 Mon-Fri 10:00-12:00

Shared

 Paid-for parking place

Mon-Fri 10:00-12:00  1h  1h

Pay By Phone  £2.31/1h

 Business permit holders parking place (Bounds Green CPZ (BG))

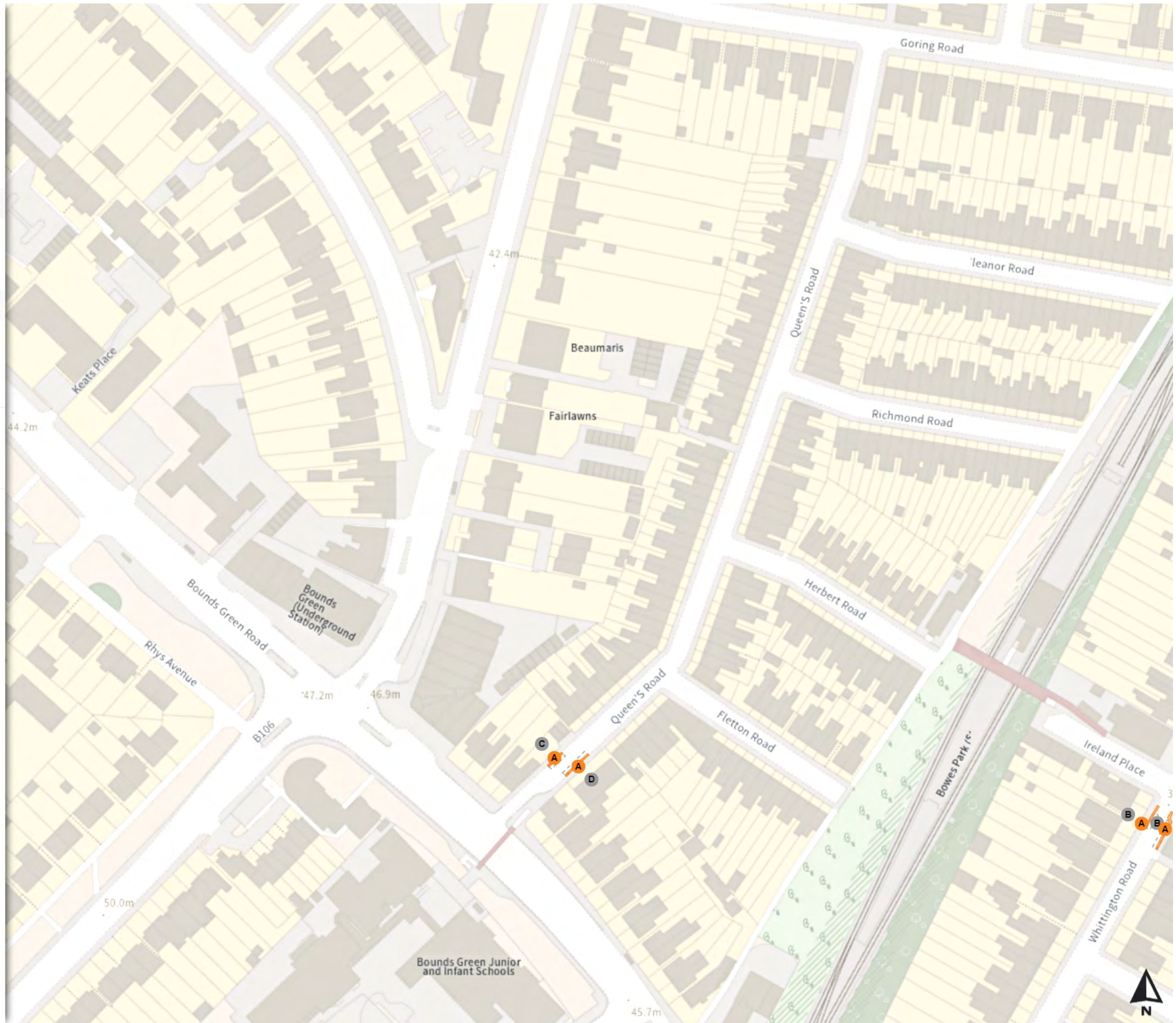
Mon-Fri 10:00-12:00

0 20 40 60m

Scale: 1:1250

North-West: 191696.162, 529862.523
South-East: 191329.386, 530305.152

© Crown copyright and database rights 2023 Ordnance Survey.
You are not permitted to copy, sub-license, distribute or sell any of this data to third parties in any form. Licence number 100019199



**2023-T32 - Bounds Green
Experimental LTN - Static**

Map 3a of 4

Added

No waiting at any time

At all times

Permit holders parking place (Bounds Green East CPZ (BGE))

Mon-Fri 11:00-13:00

Paid-for parking place

Mon-Sat 09:00-18:00 2h 2h

Pay By Phone £1.43/1h

Modified

Shared

Paid-for parking place

Mon-Sat 09:00-18:00 2h 2h

Pay By Phone £2.31/1h

Resident permit holders parking place (Myddleton Road Stop and Shop (MR))

Mon-Sat 09:00-18:00

Paid-for parking place

Mon-Sat 09:00-18:00 2h 2h

Pay By Phone £1.43/1h

No waiting at any time

At all times

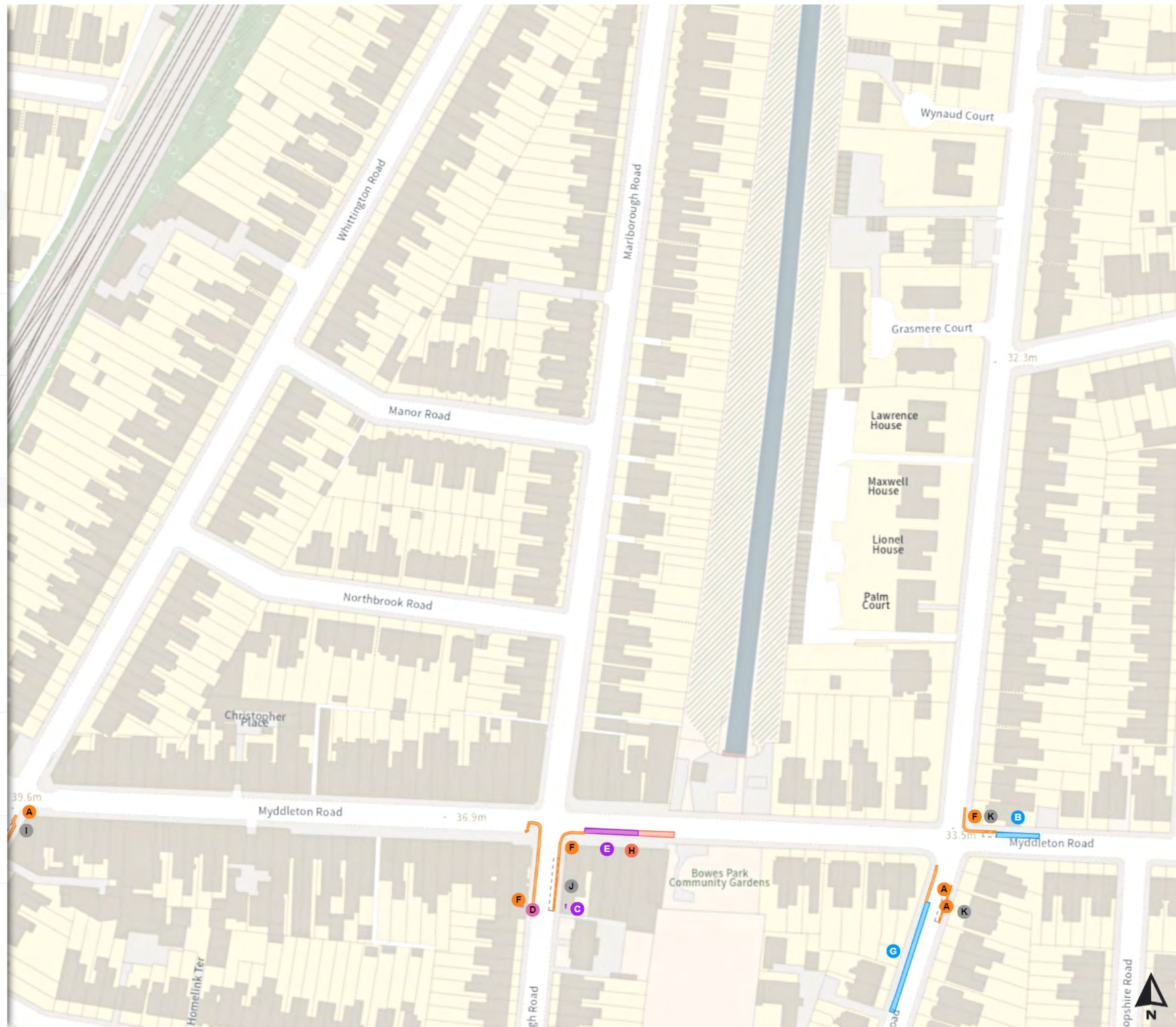
0 20 40 60m

Scale: 1:1250

North-West: 191707.185, 530291.716
South-East: 191340.446, 530734.376

© Crown copyright and database rights 2023 Ordnance Survey.


You are not permitted to copy, sub-license, distribute or sell any of this data to third parties in any form. Licence number 100019199



**2023-T32 - Bounds Green
Experimental LTN - Static**


Map 3b of 4

Modified


 Permit holders parking place (Bounds Green East CPZ (BGE))

 Mon-Fri 11:00-13:00

 Goods vehicles loading place


 Mon-Sat 09:00-18:00


Removed


 Resident permit holders parking place (Bounds Green CPZ (BG))

 Mon-Fri 10:00-12:00

 Goods vehicles loading place

 Mon-Sat 09:00-18:00

 Permit holders parking place (Bounds Green East CPZ (BGE))

 Mon-Fri 11:00-13:00

0 20 40 60m

Scale: 1:1250

North-West: 191707.185, 530291.716
South-East: 191340.446, 530734.376

© Crown copyright and database rights 2023 Ordnance Survey.

You are not permitted to copy, sub-license, distribute or sell any of this data to third parties in any form. Licence number 100019199




**2023-T32 - Bounds Green
Experimental LTN - Static**

Map 4 of 4

Modified

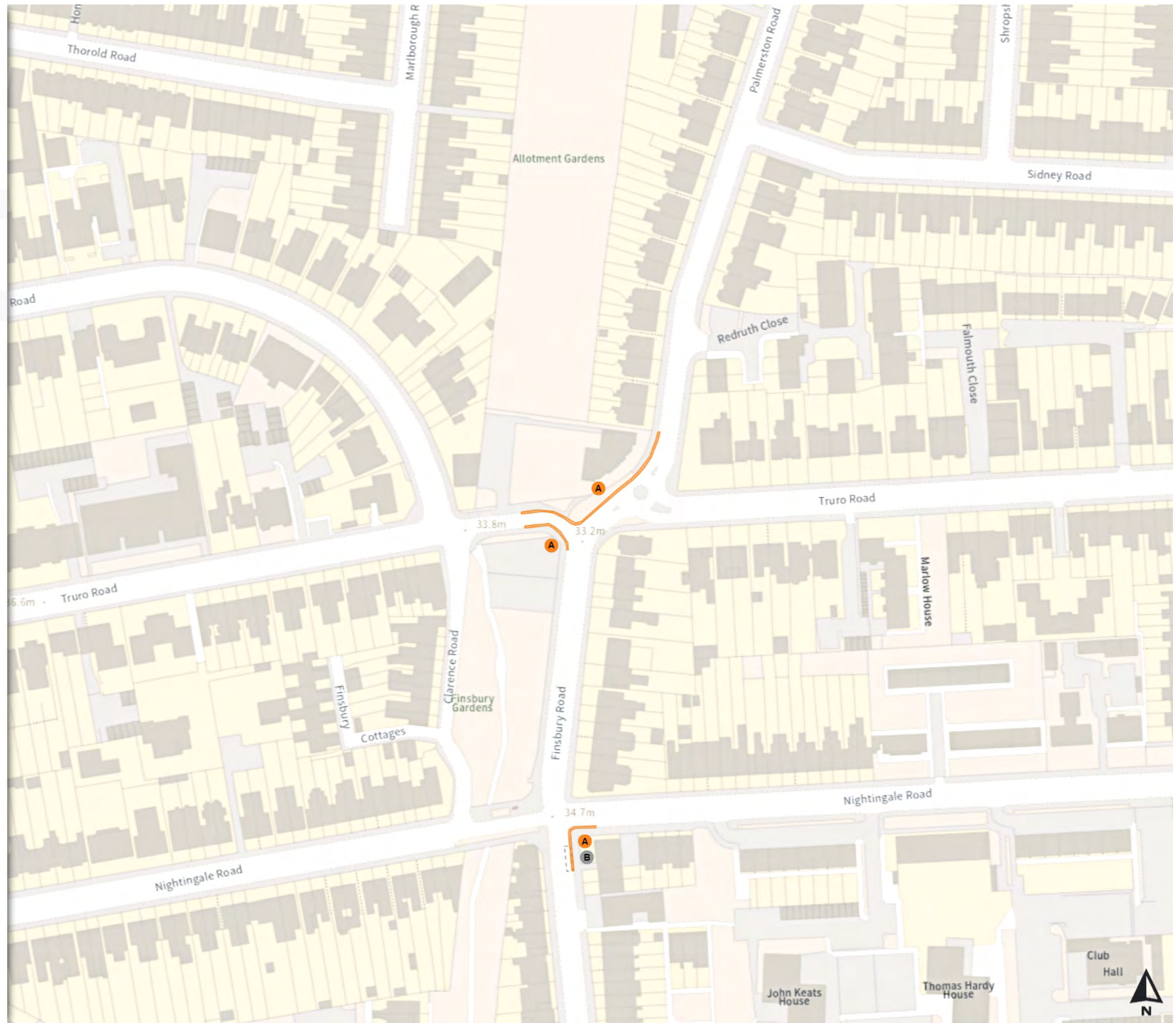
 No waiting at any time

 At all times

Removed

 Permit holders parking place (Bounds Green East CPZ (BGE))

 Mon-Fri 11:00-13:00



0 20 40 60m

Scale: 1:1250

North-West: 191339.101, 530344.117
South-East: 190972.339, 530786.812

© Crown copyright and database rights 2023 Ordnance Survey.

You are not permitted to copy, sub-license, distribute or sell any of this data to third parties in any form. Licence number 100019199

**LONDON BOROUGH OF HARINGEY
TRAFFIC MANAGEMENT ORDER
2023 No. 54**

The Haringey (Charged-For Parking Places) (Amendment No. 20) Experimental Order 2023

Made: 22nd August 2023

Coming into force: 4th September 2023

The London Borough of Haringey, after consulting the Commissioner of Police of the Metropolis, in exercise of the powers conferred by sections 9, 10 and 124 of and Part IV of Schedule 9 to the Road Traffic Regulation Act 1984¹ as amended by the Local Government Act 1985² and the Traffic Management Act 2014³ and of all other powers thereunto enabling, hereby make the following Order:

Citation and commencement

1. This Order may be cited as the Haringey (Charged-For Parking Places) (Amendment No.20) Experimental Order 2022 and shall come into force on 4th September 2023.
2. This Order shall have an effect for a period of not exceeding 18 months from the date specified in Article 1 hereof or until it is made permanent.

Interpretation

3. (1) In this Order:
“the Order of 2021” means The Haringey (Charged-For Parking Places) Order 2021⁴.
“map based schedule” means the map attached to and to be read in conjunction with this Order, which depicts the parking places designated by this Order, and in conjunction with the map schedule legend, identifies the type of each particular parking place and, if appropriate, certain of its governing provisions:
Provided that the Council does not accept responsibility for any inaccuracies contained in the Ordnance Survey data relied upon to create the map based schedule and where a parking place is depicted on the map based schedule, that parking place will continue to apply irrespective of any subsequent changes that have been made to the underlying Ordnance Survey data.
“map schedule legend” means the map schedule legend attached to this Order which, when used in conjunction with the map based schedule, identifies the specific type of parking places designated by this Order and, where appropriate, certain of their governing provisions;
“parking place” means an area on a highway designated as a parking place by this Order, being either: a resident permit holders parking place, or a permit holders parking place, or a shared-use resident permit holders and pay parking place, or a shared-use permit holders and pay parking place, or a pay parking place, or a business permit holders parking place, or a shared-use business permit holders and pay parking place, or a street traders permit holders parking place, or a doctors parking place or, a car club parking place, or a disabled permit holders parking place, and in each case being identified as such type in the map based schedule by reference to the map schedule legend.
- (2) Any reference in this Order to any enactment shall be construed as a reference to that enactment as amended, applied, consolidated, re-enacted by or as having effect by virtue of any subsequent enactment.
- (3) Unless the context otherwise requires, any expression used in this Order which is also used in the Order of 2021 shall have the same meaning as in that Order.

Amendment to the Order of 2021

4. Without prejudice to the validity of anything done or to any liability incurred in respect of any act or omission before the coming into operation of this Order, the Order of 2021 is hereby varied as identified in the map based schedule.

¹ 1984 c.27

² 1985 c.51

³ 2004 c.18

⁴ LBH 2021/182

Designation of parking places and application of the Order of 2021 thereto

5. (1) Each area on a highway comprising the length of carriageway of the street specified as a parking space in the map based schedule and bounded on one side of that length by the edge of the carriageway and having a minimum width throughout of 1.8 metres is designated as a parking place.
- (4) The provisions of the Order of 2021 (other than Articles 4 and 18) shall apply to each area designated as a parking place by this Order as if in those provisions any reference to a parking place included a reference to each area designated as a parking place by this Order and as if any reference to the map based schedule to the Order of 2021 included a reference to the map based schedule.

Placing of traffic signs, etc.

6. The Council shall:
 - (a) place and maintain traffic signs indicating the limits of the parking places as identified in the map based schedule;
 - (b) place and maintain in or in the vicinity of each parking place as identified in the map based schedule traffic signs indicating that such parking places may be used during the permitted hours for the leaving of vehicles specified in Article 5 to the Order of 2021;
 - (c) place and maintain in or in the vicinity of each shared-use resident permit holders and pay parking place, shared-use permit holders and pay parking place, shared-use business permit holders and pay parking place, or pay parking place, a traffic sign indicating, that such parking place may be used by vehicles making payment of the parking charge by way of the electronic payment system; and the location identification number of such parking place or part thereof as identified in the map based schedule;
 - (d) place and maintain road markings indicating the limits of each parking place (other than in Article 4(2) (a) of the Order of 2021) as identified in the map based schedule;
 - (e) at its discretion, install and maintain in proper working order ticket parking meters in such position as they think fit in or in the vicinity of certain shared-use resident permit holders and pay parking places, shared-use permit holders and pay parking places, shared-use business permit holders and pay parking place, and pay parking places as identified in the map based schedule;
 - (f) carry out such other work as is reasonably required by the Order of 2021 or by this Order for the purposes of the satisfactory operation of the parking place designated by this Order and as identified in the map based schedule.

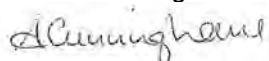
Revocation

7. The Haringey (Charged-For Parking Places) (Amendment No. 39) Experimental Order 2022⁵ and The Haringey (Charged-For Parking Places) (Amendment No. 47) Experimental Order 2022⁶ are hereby revoked, the restrictions will continue in force by virtue of this order.

Modification or Suspension

8. In pursuance of section 10(2) of the Road Traffic Regulation Act 1984, the Head of Highways and Parking or some other person authorised in that behalf by him or her, may, if it appears to him or her or that other person essential in the interests of the expeditious, convenient and safe movement of traffic, or of the provision of suitable and adequate on-street parking facilities, or for preserving or improving the amenities of the area through which any road affected by this Order runs, modify or suspend the operation of this Order or any provision of it, save that no modification shall make an addition.

Dated: 22nd August 2023



Ann Cunningham
Head of Highways and Parking

⁵ LBH 2022/106

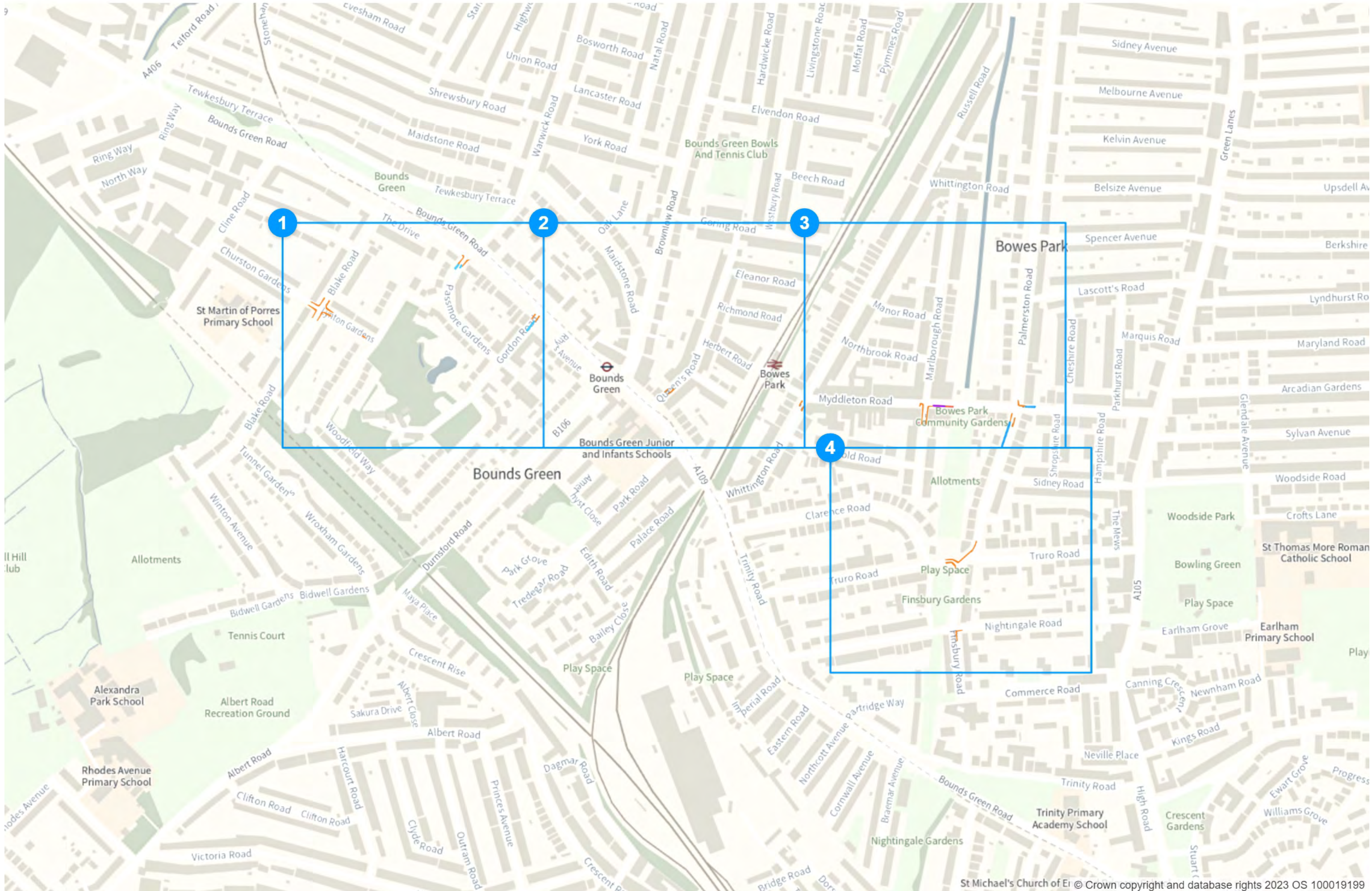
⁶ LBH 2022/130

EXPLANATORY NOTE

(This is not part of the Order but used to help explain its purpose) The Haringey (Charged-For Parking Places) (Amendment No. 20) Experimental Order 2023

The general effect of the Order, in conjunction with the Haringey (Free Parking Places, Loading Places and Waiting, Loading and Stopping Restrictions) (Amendment No.19) Experimental Order 2023, is:

- i. To replace existing Permit bays with double yellow lines on Finsbury Road N22 outside No.54 to No.58 (8.4 metres in length).
- ii. To extend the existing double yellow lines on both sides of Truro Road N22, this will replace 2 of the white zigzags located 19.4 metres east of Clarence Road (northern kerb 5 metres and southern kerb 4.5 metres in length).
- iii. To remove the Resident bay on Whittington Road N22 outside No.59.
- iv. To introduce double yellow lines on Whittington Road N22 outside No.61 to the shared property boundary of No.57/59 (9.5 metres in length).
- v. To remove the Resident bay on Whittington Road N22 adjacent to No.143 Myddleton Road (Mum's bistro), a length of 10.9 metres.
- vi. To introduce double yellow lines on Whittington Road N22 adjacent to No.143 Myddleton Road (Mum's bistro) a total of 15.3 metres in length. This will replace the existing Resident Bay.
- vii. To replace the existing Loading Bay on Marlborough Road N22 with Pay by Phone bay and reduce to a length of 10 metres adjacent to No.77 Myddleton Road.
- viii. To introduce double yellow lines on Marlborough Road N22, a length of 9.5 metres adjacent to No.77 Myddleton Road.
- ix. To reduce the length of the existing shared use bay to 10 metres on Marlborough Road N22 adjacent to No.79 Myddleton Road.
- x. To introduce double yellow on Marlborough Road N22, a length of 9 metres adjacent to No.79 Myddleton Road.
- xi. To replace the existing Pay by Phone bay on Myddleton Road N22 with Loading bay operating Mon-Sat 9am-6pm outside No.75 to No.69 inclusive (19.5 metres in length).
- xii. To replace a 5 metre section of Permit Bay with double yellow lines on Myddleton Road N22 outside No.44.
- xiii. To replace 9.6 metres of single yellow line with double yellow lines on Gordon Road N11 outside No.137
- xiv. To replace 8.3 metres of Resident Bay with double yellow lines on Gordon Road N11 opposite No.137
- xv. To replace 7.2 metres of Resident Bay with double yellow lines on Passmore Gardens N11 outside 1-9 Warwick Court.
- xvi. To replace 9 metres of Resident Bay with double yellow lines on Passmore Gardens N11 outside 10-12/14-19 Warwick Court.
- xvii. To replace business permit holders only bay (6.6 metres) with double yellow lines on Queens Road N11 adjacent to No.30 Bounds Green Road.
- xviii. To replace the shared use business permit holders only/pay by phone parking bay (11.4 metres) with double yellow lines on Queens Road N11 outside No.1 Royal Terrace Queens Road.
- xix. To replace the shared use resident permit holders only/pay by phone parking bay (10 metres) with double yellow lines on Marlborough Road N22 adjacent to No.79 Myddleton Road.
- xx. To replace the pay by phone parking bay (10 metres) with double yellow lines on Marlborough Road N22 adjacent to No.77 Myddleton Road.
- xxi. To replace permit holders only bay (14 metres) with double yellow lines on Palmerston Road N22 outside No.42 & No.44 Palmerston Road.
- xxii. To replace the permit holders only parking bay (14 metres) with double yellow lines on Palmerston Road N22 adjacent to No.49 Myddleton Road.



Static Order Guide

Map page indicator

Shows current map number against total and indicates if the legend is split over multiple pages eg. 2a, 2b, 2c

Change type

Indicates whether restrictions have been Added, Modified or Removed

Coloured spots

Restrictions with the same attributes are marked with a lettered spot

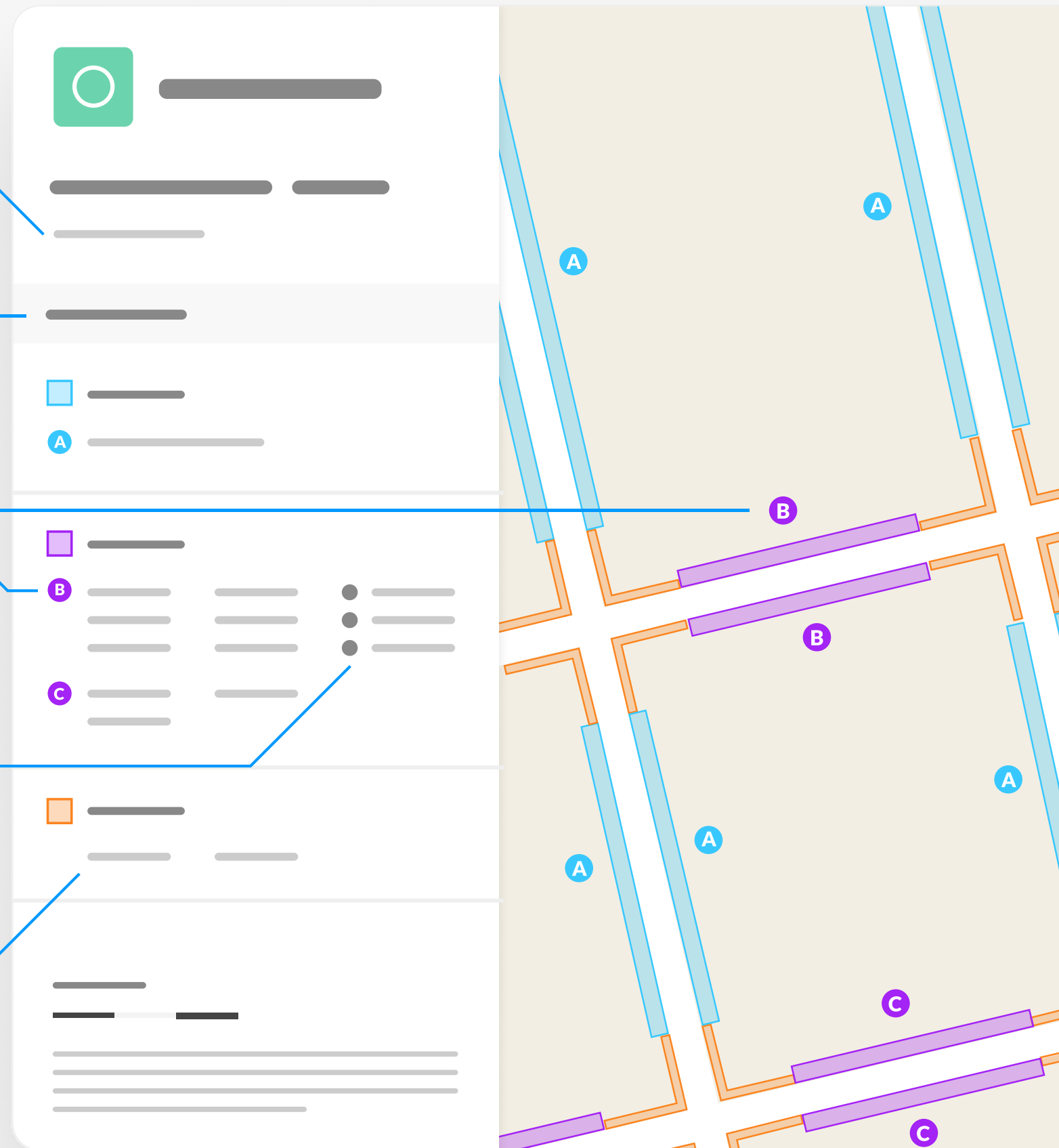
Restriction icons

⊕ Min stay ⊕ Max stay ⊘ No return ⌚ Tariff hours

📅 Up to ⛽ Diesel surcharge **E** Event day

Restriction durations

Where no months or weeks are specified, restrictions apply all month and all week




2023-T32 - Bounds Green Experimental LTN - Static

Map 1 of 4


Added

 No waiting at any time


 A At all times


Modified

 No waiting at any time

 B At all times

 No waiting at any time

 C At all times

 Resident permit holders parking place (Bounds Green CPZ (BG))

 D Mon-Fri 10:00-12:00

0 20 40 60m

Scale: 1:1250

North-West: 191685.176, 529433.33
South-East: 191318.362, 529875.927

© Crown copyright and database rights 2023 Ordnance Survey.
You are not permitted to copy, sub-license, distribute or sell any of this data to third parties in any form. Licence number 100019199




**2023-T32 - Bounds Green
Experimental LTN - Static**


Map 2 of 4

Added


 No waiting at any time

 At all times

Removed


 Resident permit holders parking place (Bounds Green CPZ (BG))



 Mon-Fri 10:00-12:00


 Business permit holders parking place (Bounds Green CPZ (BG))


 Mon-Fri 10:00-12:00

Shared

 Paid-for parking place

Mon-Fri 10:00-12:00  1h  1h

Pay By Phone  £2.31/1h

 Business permit holders parking place (Bounds Green CPZ (BG))

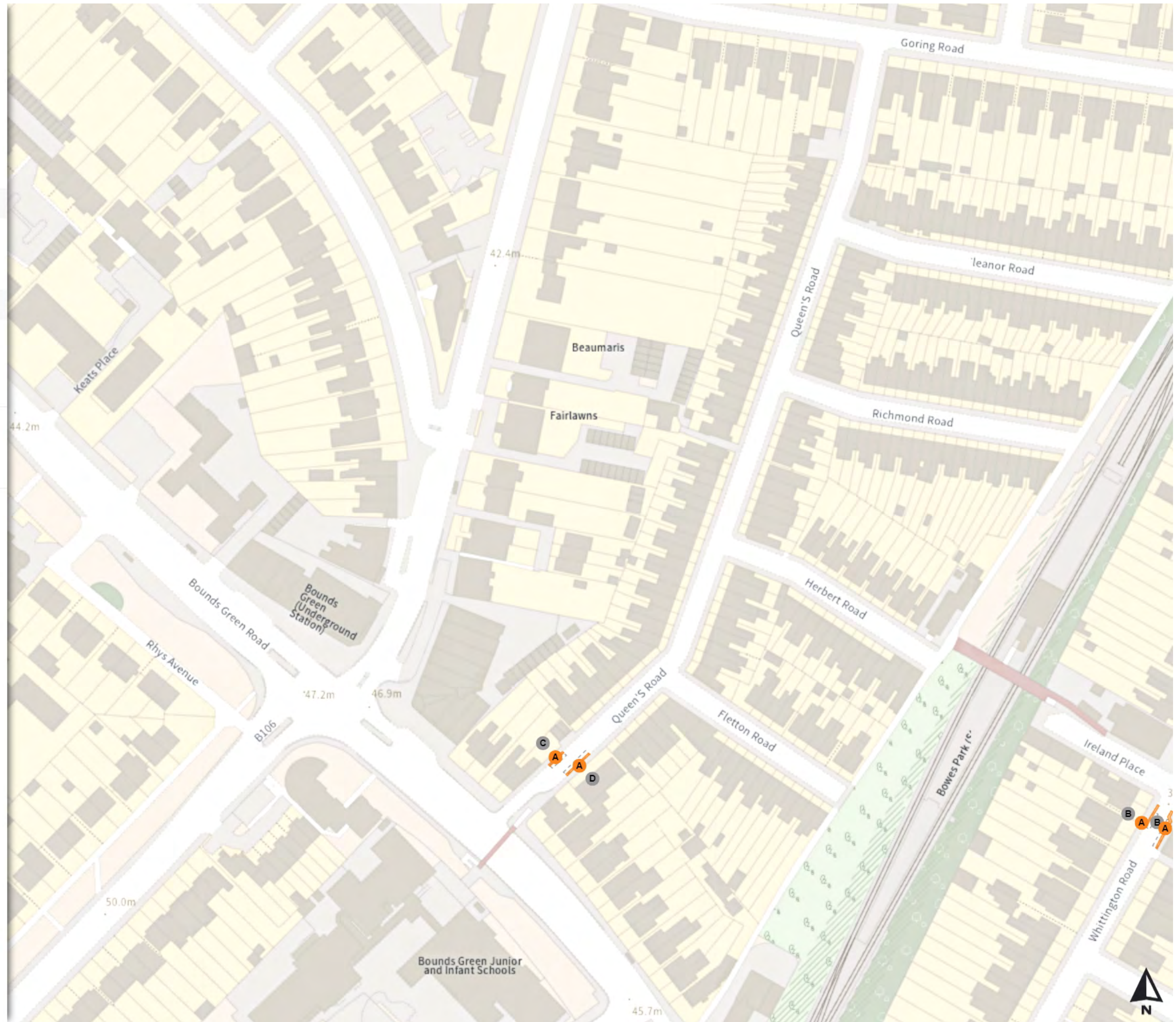
Mon-Fri 10:00-12:00

0 20 40 60m

Scale: 1:1250

North-West: 191696.162, 529862.523
South-East: 191329.386, 530305.152

© Crown copyright and database rights 2023 Ordnance Survey.
You are not permitted to copy, sub-license, distribute or sell any of this data to third parties in any form. Licence number 100019199





2023-T32 - Bounds Green Experimental LTN - Static


Map 3a of 4


Added




 No waiting at any time


 At all times

 Permit holders parking place (Bounds Green East CPZ (BGE))

 Mon-Fri 11:00-13:00


 Paid-for parking place



 Mon-Sat 09:00-18:00  2h  2h


Pay By Phone  £1.43/1h

Modified

 Shared


 Paid-for parking place




Mon-Sat 09:00-18:00  2h  2h


Pay By Phone  £2.31/1h

 Resident permit holders parking place (Myddleton Road Stop and Shop (MR))


Mon-Sat 09:00-18:00

 Paid-for parking place

 Mon-Sat 09:00-18:00  2h  2h

Pay By Phone  £1.43/1h

 No waiting at any time

 At all times

0 20 40 60m

Scale: 1:1250

North-West: 191707.185, 530291.716
South-East: 191340.446, 530734.376

© Crown copyright and database rights 2023 Ordnance Survey.


You are not permitted to copy, sub-license, distribute or sell any of this data to third parties in any form. Licence number 100019199



2023-T32 - Bounds Green Experimental LTN - Static


Map 3b of 4

Modified


 Permit holders parking place (Bounds Green East CPZ (BGE))

 Mon-Fri 11:00-13:00

 Goods vehicles loading place


 Mon-Sat 09:00-18:00


Removed


 Resident permit holders parking place (Bounds Green CPZ (BG))

 Mon-Fri 10:00-12:00

 Goods vehicles loading place

 Mon-Sat 09:00-18:00

 Permit holders parking place (Bounds Green East CPZ (BGE))

 Mon-Fri 11:00-13:00

0 20 40 60m

Scale: 1:1250

North-West: 191707.185, 530291.716
South-East: 191340.446, 530734.376

© Crown copyright and database rights 2023 Ordnance Survey.

You are not permitted to copy, sub-license, distribute or sell any of this data to third parties in any form. Licence number 100019199




**2023-T32 - Bounds Green
Experimental LTN - Static**


Map 4 of 4

Modified

 No waiting at any time

 At all times

Removed

 Permit holders parking place (Bounds Green East CPZ (BGE))

 Mon-Fri 11:00-13:00

0 20 40 60m

Scale: 1:1250

North-West: 191339.101, 530344.117
South-East: 190972.339, 530786.812

© Crown copyright and database rights 2023 Ordnance Survey.
You are not permitted to copy, sub-license, distribute or sell any of this data to third parties in any form. Licence number 100019199

