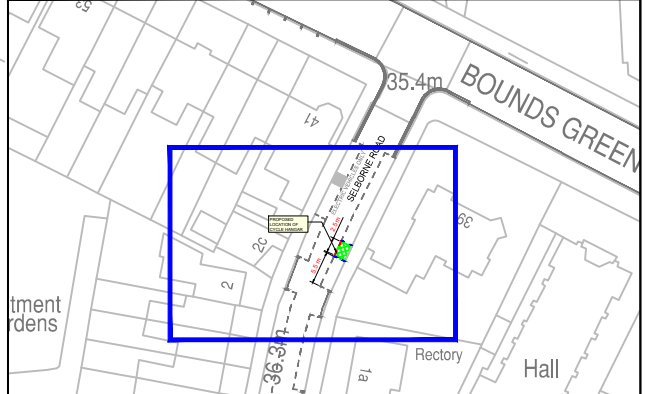


KEY

	EXISTING SINGLE YELLOW LINE
	EXISTING DOUBLE YELLOW LINE
	EXISTING KERB BLIP MARKINGS
	EXISTING PARKING BAY MARKINGS
	EXISTING BIKE HANGER LOCATION
	NEW BIKE HANGER LOCATION
	NEW PARKING BAY MARKINGS
	REMOVE PARKING BAY MARKINGS
	EXISTING 76MM POST WITH SIGN
	REMOVE 76MM POST WITH SIGN
	LAMP COLUMN WITH SIGN
	DROPPED KERB/CROSSOVER

LOCATION PLAN



SITE LOCATION

Opp. No. 2C Selborne Rd, N22

WORKS

Cycle storage (Bikehangar)

**ENVIRONMENT AND NEIGHBORHOODS
PARKING SCHEMES**

4th FLOOR ALEX HOUSE, 10 STATION ROAD
WOOD GREEN, LONDON N22 7TR

SCALE

1:200 @ A3

DRAWN BMG	CHECK Initials	DATE DRAWN 20/09/2022
---------------------	--------------------------	---------------------------------

DRAWING NO.
BH-22-23-B2-21 -REV1





REDSTON ROAD

70

74

0.4 m

2.5 m

WARNER ROAD

PROPOSED LOCATION OF CYCLE HANGAR

KEY

-  EXISTING SINGLE YELLOW LINE
-  EXISTING DOUBLE YELLOW LINE
-  EXISTING KERB BLIP MARKINGS
-  EXISTING PARKING BAY MARKINGS
-  EXISTING BIKE HANGER LOCATION
-  NEW BIKE HANGER LOCATION
-  NEW PARKING BAY MARKINGS
-  REMOVE PARKING BAY MARKINGS
-  EXISTING 76MM POST WITH SIGN
-  REMOVE 76MM POST WITH SIGN
-  LAMP COLUMN WITH SIGN
-  DROPPED KERB/CROSSOVER

LOCATION PLAN



SITE LOCATION

Adjacent No. 74 Redston Rd, N8

WORKS

Cycle storage (Bikehangar)

**ENVIRONMENT AND NEIGHBORHOODS
PARKING SCHEMES**

4th FLOOR ALEX HOUSE, 10 STATION ROAD
WOOD GREEN, LONDON N22 7TR

SCALE

1:200 @ A3

DRAWN

BMG

CHECK

Initials

DATE DRAWN

26/09/2022

DRAWING NO.

BH-22-23-B2-19



Roselle

Riposa

Aviv

Chedington

Martyr's
Memorial
House

Innisfail

Ty
Gwen

LYNMOUTH ROAD

2

99

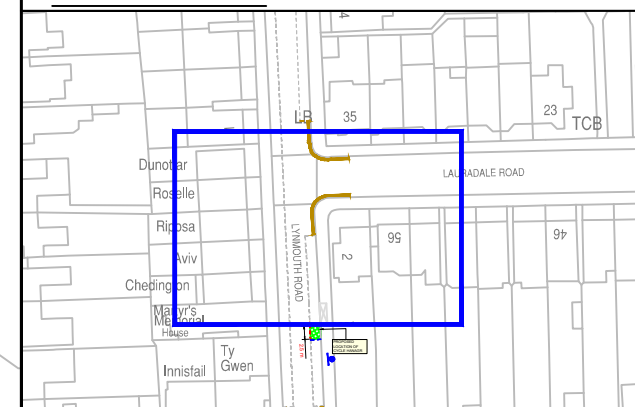
2.5 m

PROPOSED
LOCATION OF
CYCLE HANAGR

KEY

-  EXISTING SINGLE YELLOW LINE
-  EXISTING DOUBLE YELLOW LINE
-  EXISTING KERB BLIP MARKINGS
-  EXISTING PARKING BAY MARKINGS
-  EXISTING BIKE HANGER LOCATION
-  NEW BIKE HANGER LOCATION
-  NEW PARKING BAY MARKINGS
-  REMOVE PARKING BAY MARKINGS
-  EXISTING 76MM POST WITH SIGN
-  REMOVE 76MM POST WITH SIGN
-  LAMP COLUMN WITH SIGN
-  DROPPED KERB/CROSSOVER

LOCATION PLAN



SITE LOCATION

near No. 2 Lynmouth Rd, N2

WORKS

Cycle storage (Bikehangar)

**ENVIRONMENT AND NEIGHBORHOODS
PARKING SCHEMES**

4th FLOOR ALEX HOUSE, 10 STATION ROAD
WOOD GREEN, LONDON N22 7TR

SCALE

1:200 @ A3

DRAWN	CHECK	DATE DRAWN
BMG	Initials	26/09/2022

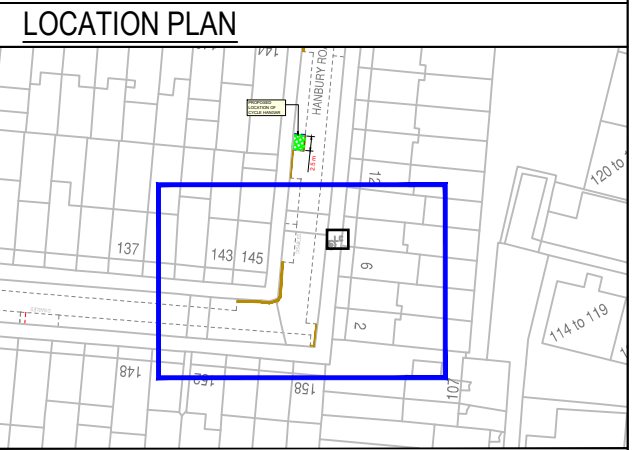
DRAWING NO.
BH-22-23-B2-14





KEY

	EXISTING SINGLE YELLOW LINE
	EXISTING DOUBLE YELLOW LINE
	EXISTING KERB BLIP MARKINGS
	EXISTING PARKING BAY MARKINGS
	EXISTING BIKE HANGER LOCATION
	NEW BIKE HANGER LOCATION
	NEW PARKING BAY MARKINGS
	REMOVE PARKING BAY MARKINGS
	EXISTING 76MM POST WITH SIGN
	REMOVE 76MM POST WITH SIGN
	LAMP COLUMN WITH SIGN
	DROPPED KERB/CROSSOVER



SITE LOCATION
 Opposite Nos.14/16 Hanbury Rd, N17

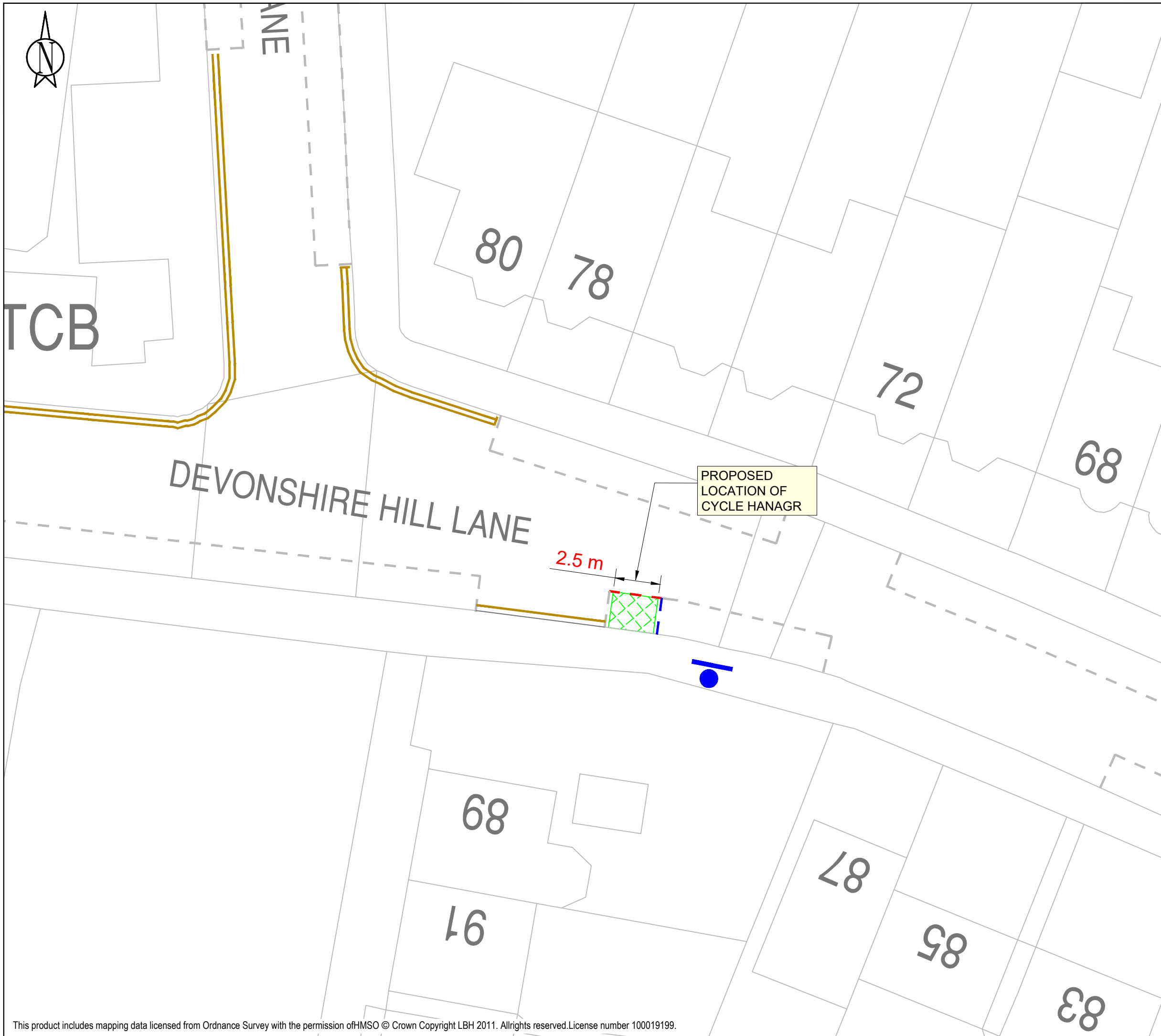
WORKS
 Cycle storage (Bikehangar)

ENVIRONMENT AND NEIGHBORHOODS PARKING SCHEMES
 4th FLOOR ALEX HOUSE, 10 STATION ROAD WOOD GREEN, LONDON N22 7TR

SCALE
 1:200 @ A3

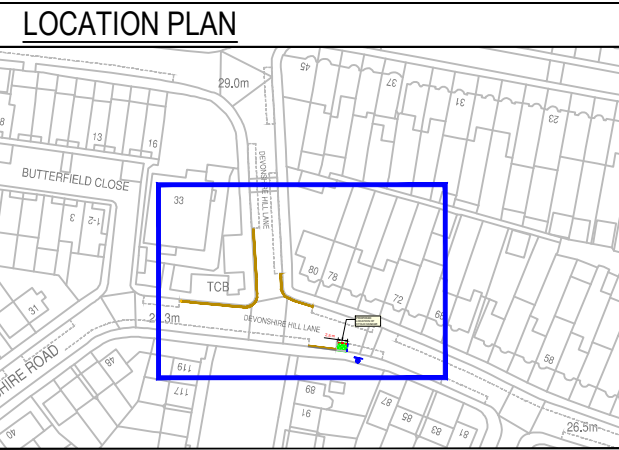
DRAWN BMG	CHECK Initials	DATE DRAWN 26/09/2022
---------------------	--------------------------	---------------------------------

DRAWING NO.
 BH-22-23-B2-13



KEY

	EXISTING SINGLE YELLOW LINE
	EXISTING DOUBLE YELLOW LINE
	EXISTING KERB BLIP MARKINGS
	EXISTING PARKING BAY MARKINGS
	EXISTING BIKE HANGER LOCATION
	NEW BIKE HANGER LOCATION
	NEW PARKING BAY MARKINGS
	REMOVE PARKING BAY MARKINGS
	EXISTING 76MM POST WITH SIGN
	REMOVE 76MM POST WITH SIGN
	LAMP COLUMN WITH SIGN
	DROPPED KERB/CROSSOVER



SITE LOCATION
 Opposite No. 76 Devonshire Hill Lane, N17

WORKS
 Cycle storage (Bikehangar)

ENVIRONMENT AND NEIGHBORHOODS PARKING SCHEMES
 4th FLOOR ALEX HOUSE, 10 STATION ROAD WOOD GREEN, LONDON N22 7TR

SCALE
 1:200 @ A3

DRAWN BMG	CHECK Initials	DATE DRAWN 26/09/2022
---------------------	--------------------------	---------------------------------

DRAWING NO.
 BH-22-23-B2-09

This product includes mapping data licensed from Ordnance Survey with the permission of HMSO © Crown Copyright LBH 2011. All rights reserved. License number 100019199.



102.7m

Midhurst Parade

4
3
1 to 6

Midhurst Mansions

11.0 m

2.5 m













PROPOSED
LOCATION OF
CYCLE HANAGR

14 to 18

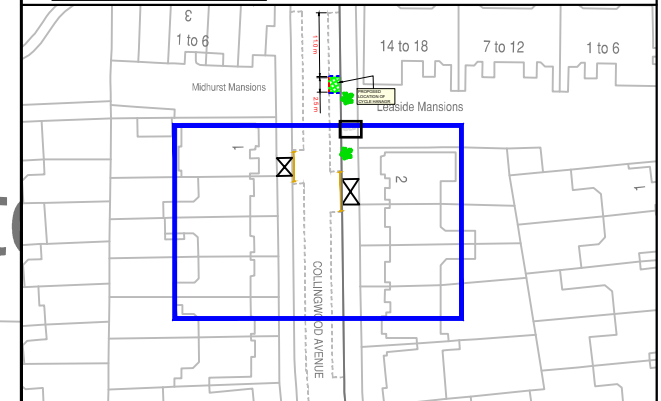
Leaside Mansions

7 to 12

KEY

-  EXISTING SINGLE YELLOW LINE
-  EXISTING DOUBLE YELLOW LINE
-  EXISTING KERB BLIP MARKINGS
-  EXISTING PARKING BAY MARKINGS
-  EXISTING BIKE HANGER LOCATION
-  NEW BIKE HANGER LOCATION
-  NEW PARKING BAY MARKINGS
-  REMOVE PARKING BAY MARKINGS
-  EXISTING 76MM POST WITH SIGN
-  REMOVE 76MM POST WITH SIGN
-  LAMP COLUMN WITH SIGN
-  DROPPED KERB/CROSSOVER

LOCATION PLAN



SITE LOCATION

Collingwood Ave, N10 - near the junction with Fortis Green, N10

WORKS

Cycle storage (Bikehangar)

**ENVIRONMENT AND NEIGHBORHOODS
PARKING SCHEMES**

4th FLOOR ALEX HOUSE, 10 STATION ROAD
WOOD GREEN, LONDON N22 7TR

SCALE

1:200 @ A3

DRAWN

BMG

CHECK

Initials

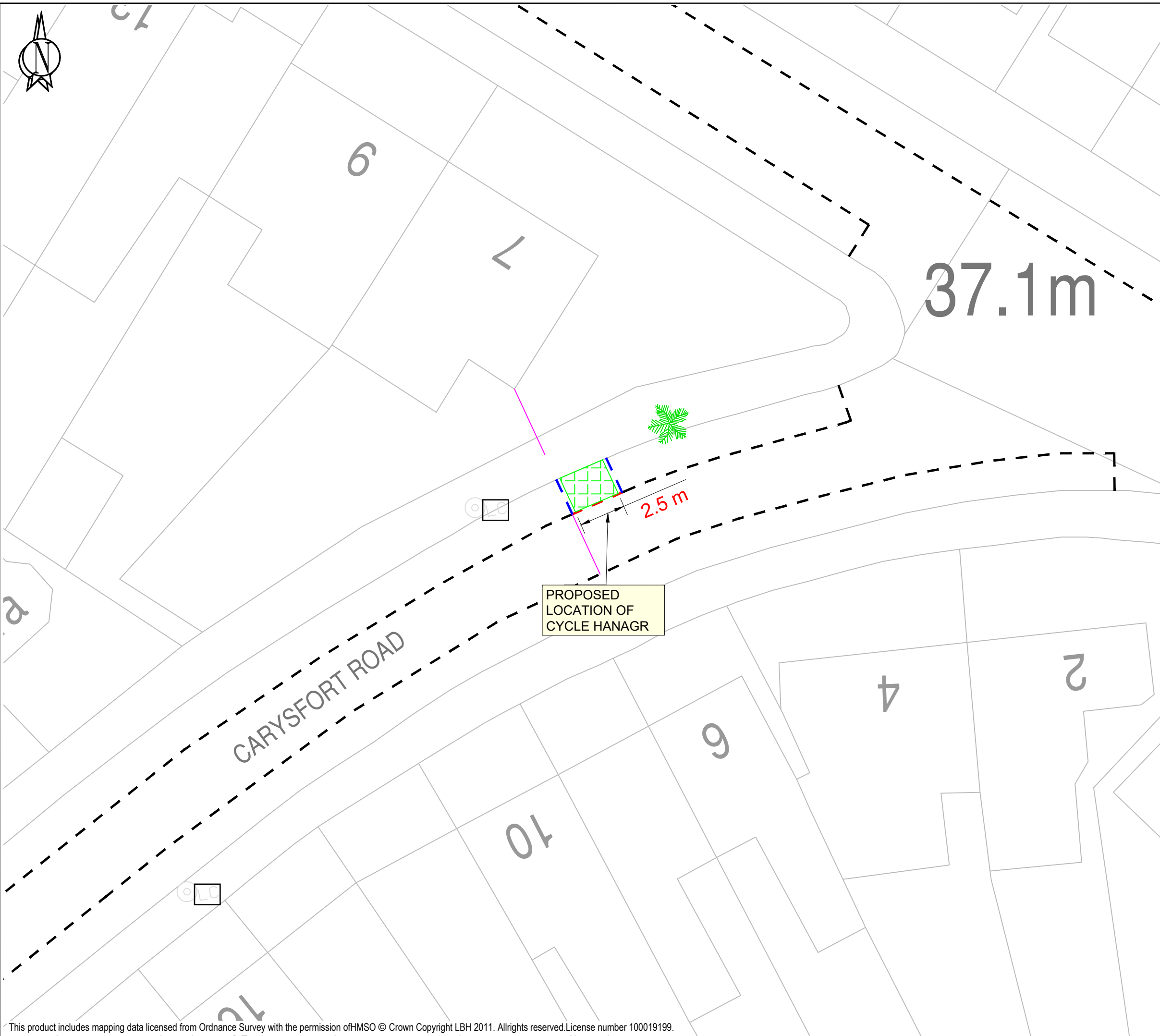
DATE DRAWN

07/10/2022

DRAWING NO.

BH-22-23-B2-05

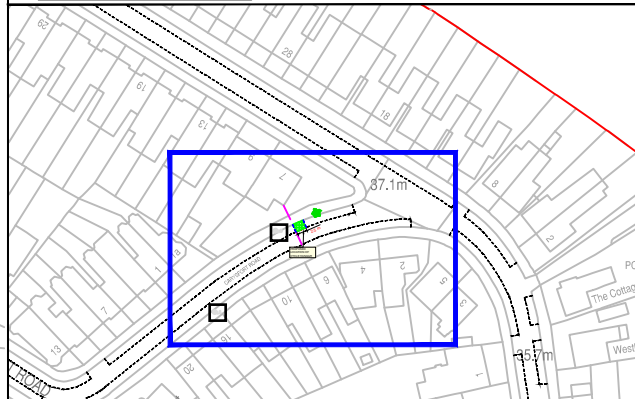




KEY

	EXISTING SINGLE YELLOW LINE
	EXISTING DOUBLE YELLOW LINE
	EXISTING KERB BLIP MARKINGS
	EXISTING PARKING BAY MARKINGS
	EXISTING BIKE HANGER LOCATION
	NEW BIKE HANGER LOCATION
	NEW PARKING BAY MARKINGS
	REMOVE PARKING BAY MARKINGS
	EXISTING 76MM POST WITH SIGN
	REMOVE 76MM POST WITH SIGN
	LAMP COLUMN WITH SIGN
	DROPPED KERB/CROSSOVER

LOCATION PLAN



SITE LOCATION

Opp. No. 6 Carysfort Rd N8

WORKS

Cycle storage (Bikehangar)

**ENVIRONMENT AND NEIGHBORHOODS
PARKING SCHEMES**

4th FLOOR ALEX HOUSE, 10 STATION ROAD
WOOD GREEN, LONDON N22 7TR

SCALE

1:200 @ A3

DRAWN BMG	CHECK Initials	DATE DRAWN 20/09/2022
---------------------	--------------------------	---------------------------------

DRAWING NO.
BH-22-23-B2-02

