



111a

2

2

PROPOSED
LOCATION OF
CYCLE HANAGR

8

6.5 m

2.5 m

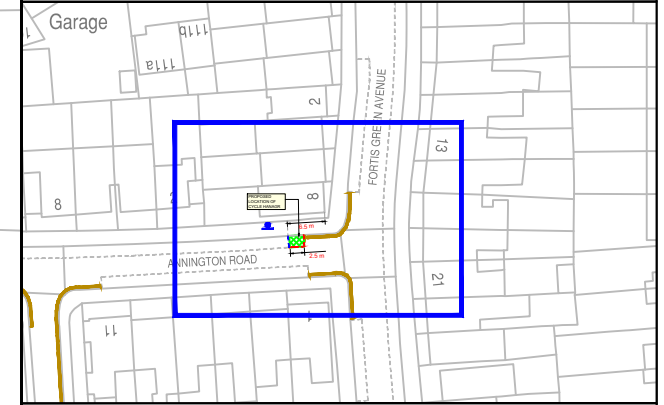
FORTIS GREEN AVENUE

ANNINGTON ROAD

KEY

-  EXISTING SINGLE YELLOW LINE
-  EXISTING DOUBLE YELLOW LINE
-  EXISTING KERB BLIP MARKINGS
-  EXISTING PARKING BAY MARKINGS
-  EXISTING BIKE HANGER LOCATION
-  NEW BIKE HANGER LOCATION
-  NEW PARKING BAY MARKINGS
-  REMOVE PARKING BAY MARKINGS
-  EXISTING 76MM POST WITH SIGN
-  REMOVE 76MM POST WITH SIGN
-  LAMP COLUMN WITH SIGN
-  DROPPED KERB/CROSSOVER

LOCATION PLAN



SITE LOCATION

Annington RD N2 at the side of
No.8 Fortis Green Ave

WORKS

Cycle storage (Bikehangar)

**ENVIRONMENT AND NEIGHBORHOODS
PARKING SCHEMES**

4th FLOOR ALEX HOUSE, 10 STATION ROAD
WOOD GREEN, LONDON N22 7TR

SCALE

1:200 @ A3

DRAWN

BMG

CHECK

Initials

DATE DRAWN

07/06/2022

DRAWING NO.

BH-22-23-B1-01





126

1

WOODLAND GARDENS

2.5 m

2.0 m

1.0 m

PROPOSED LOCATION OF CYCLE HANGAR

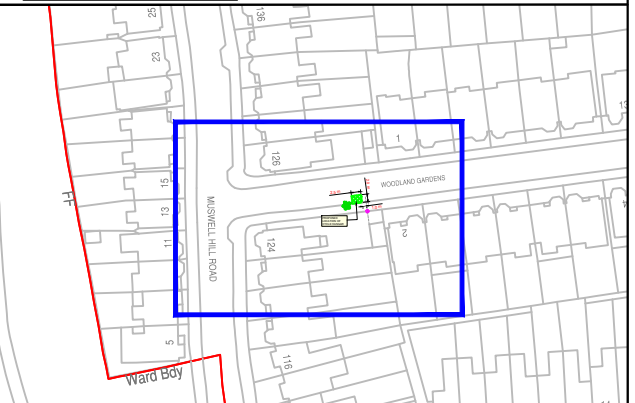
2

124

KEY

-  EXISTING SINGLE YELLOW LINE
-  EXISTING DOUBLE YELLOW LINE
-  EXISTING KERB BLIP MARKINGS
-  EXISTING PARKING BAY MARKINGS
-  EXISTING BIKE HANGER LOCATION
-  NEW BIKE HANGER LOCATION
-  NEW PARKING BAY MARKINGS
-  REMOVE PARKING BAY MARKINGS
-  EXISTING 76MM POST WITH SIGN
-  REMOVE 76MM POST WITH SIGN
-  LAMP COLUMN WITH SIGN
-  DROPPED KERB/CROSSOVER
-  TREE

LOCATION PLAN



SITE LOCATION

Woodland Gardens N10 near No.2

WORKS

Cycle storage (Bikehangar)

ENVIRONMENT AND NEIGHBORHOODS PARKING SCHEMES

4th FLOOR ALEX HOUSE, 10 STATION ROAD WOOD GREEN, LONDON N22 7TR

SCALE

1:200 @ A3

DRAWN

BMG

CHECK

Initials

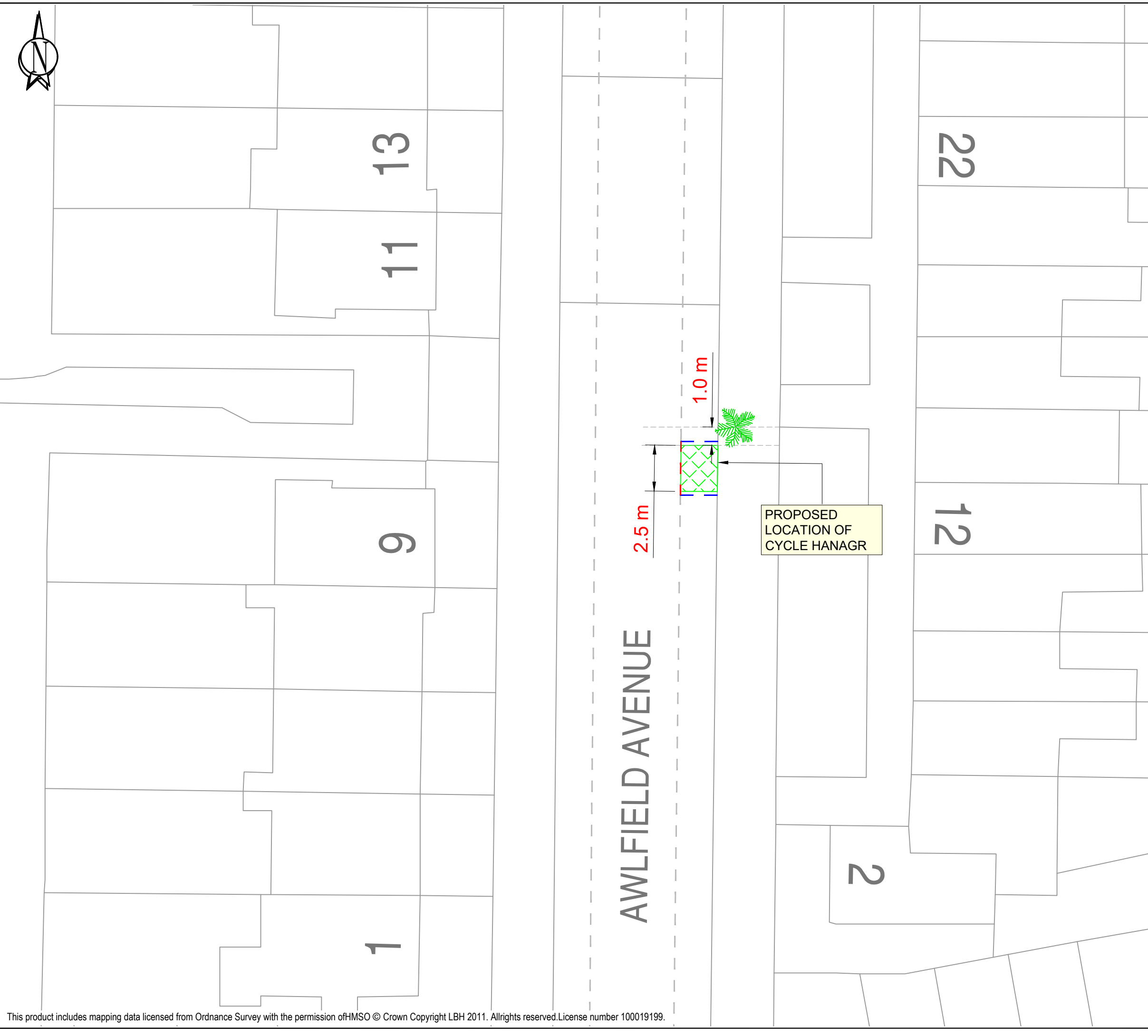
DATE DRAWN

07/06/2022

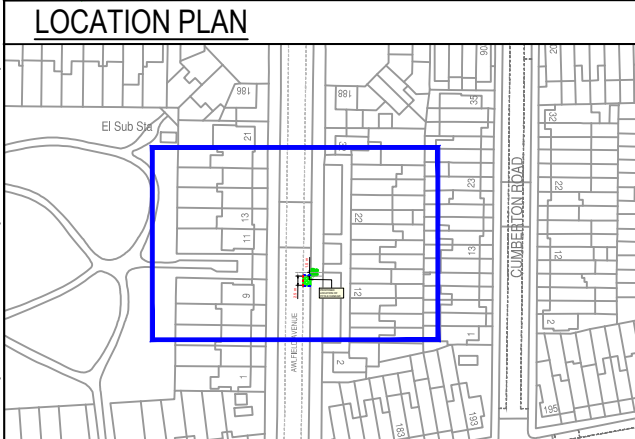
DRAWING NO.

BH-22-23-B1-15





| KEY | |
|-----|-------------------------------|
| | EXISTING SINGLE YELLOW LINE |
| | EXISTING DOUBLE YELLOW LINE |
| | EXISTING KERB BLIP MARKINGS |
| | EXISTING PARKING BAY MARKINGS |
| | EXISTING BIKE HANGER LOCATION |
| | NEW BIKE HANGER LOCATION |
| | NEW PARKING BAY MARKINGS |
| | REMOVE PARKING BAY MARKINGS |
| | EXISTING 76MM POST WITH SIGN |
| | REMOVE 76MM POST WITH SIGN |
| | LAMP COLUMN WITH SIGN |
| | DROPPED KERB/CROSSOVER |
| | TREE |



SITE LOCATION
outside No.14 Awlfield Avenue, N17


WORKS
Cycle storage (Bikehangar)

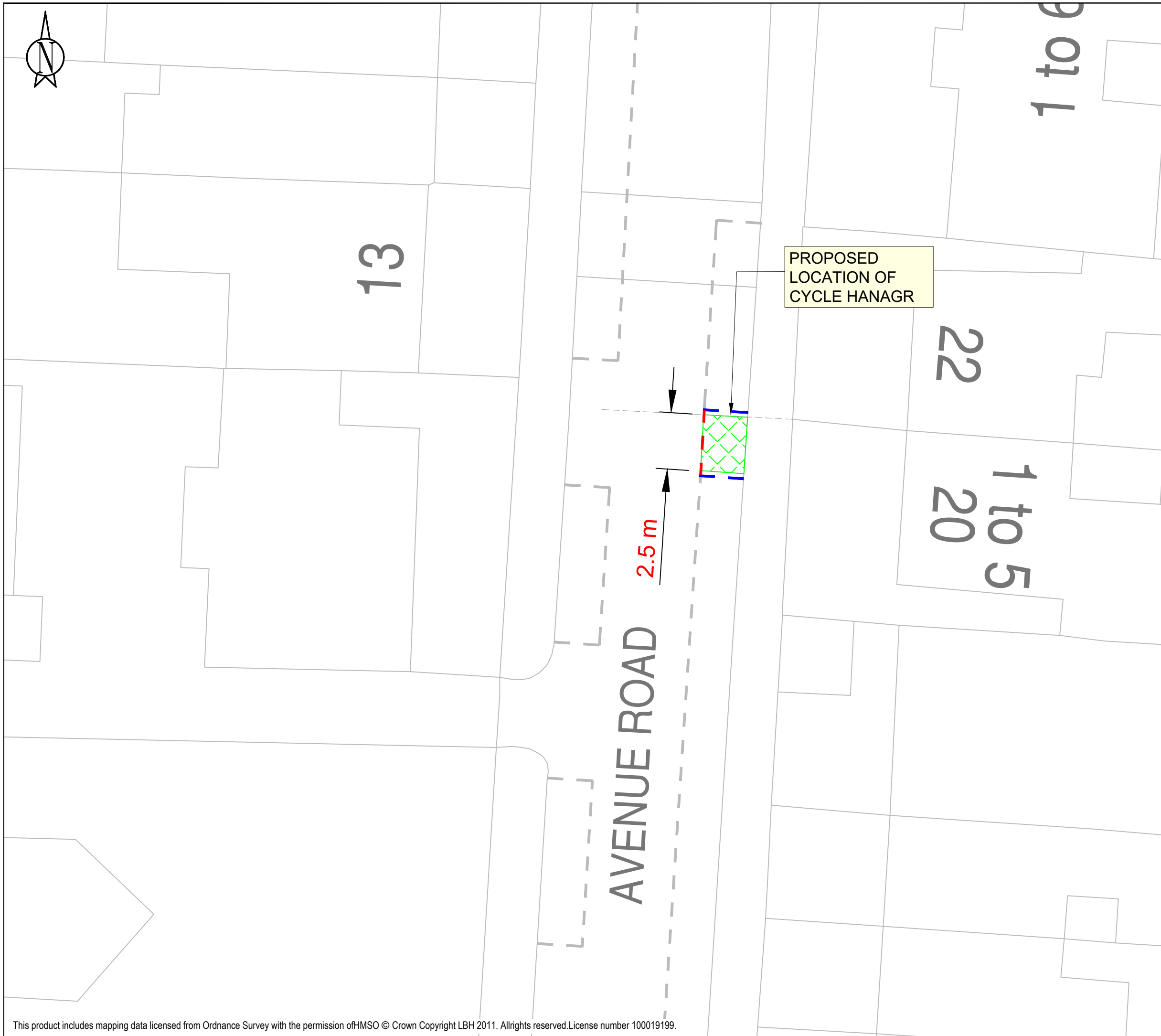
ENVIRONMENT AND NEIGHBORHOODS
PARKING SCHEMES
4th FLOOR ALEX HOUSE, 10 STATION ROAD
WOOD GREEN, LONDON N22 7TR

SCALE
1:200 @ A3

| DRAWN | CHECK | DATE DRAWN |
|-------|----------|------------|
| BMG | Initials | 07/06/2022 |

DRAWING NO.
BH-22-23-B1-02

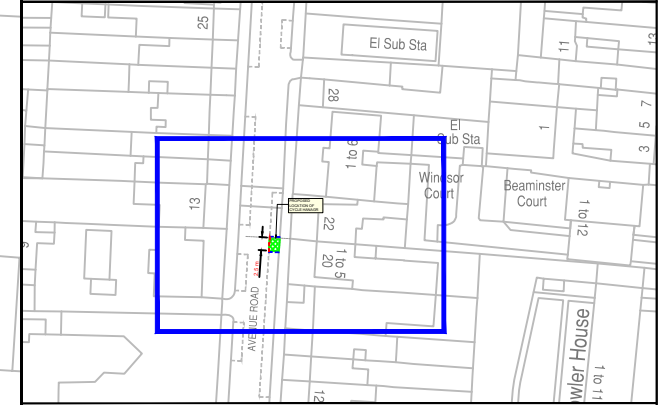




KEY

- EXISTING SINGLE YELLOW LINE
- EXISTING DOUBLE YELLOW LINE
- EXISTING KERB BLIP MARKINGS
- EXISTING PARKING BAY MARKINGS
- EXISTING BIKE HANGER LOCATION
- NEW BIKE HANGER LOCATION
- NEW PARKING BAY MARKINGS
- REMOVE PARKING BAY MARKINGS
- EXISTING 76MM POST WITH SIGN
- REMOVE 76MM POST WITH SIGN
- LAMP COLUMN WITH SIGN
- DROPPED KERB/CROSSOVER

LOCATION PLAN



SITE LOCATION

outside No.20 Avenue Rd, N15

WORKS

Cycle storage (Bikehangar)

**ENVIRONMENT AND NEIGHBORHOODS
PARKING SCHEMES**

4th FLOOR ALEX HOUSE, 10 STATION ROAD
WOOD GREEN, LONDON N22 7TR

SCALE

1:200 @ A3

DRAWN

BMG

CHECK

Initials

DATE DRAWN

07/06/2022

DRAWING NO.

BH-22-23-B1-03



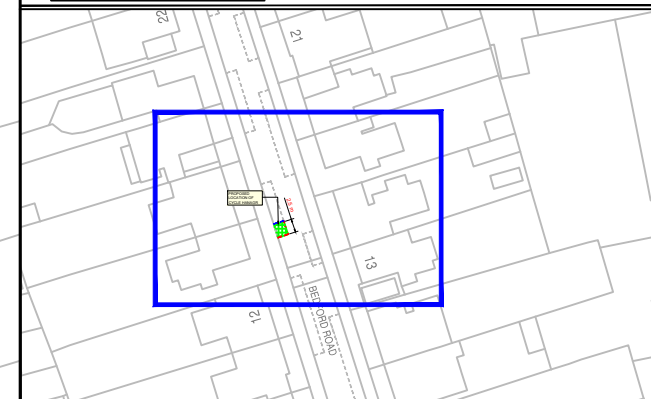


| KEY | |
|-----|-------------------------------|
| | EXISTING SINGLE YELLOW LINE |
| | EXISTING DOUBLE YELLOW LINE |
| | EXISTING KERB BLIP MARKINGS |
| | EXISTING PARKING BAY MARKINGS |
| | EXISTING BIKE HANGER LOCATION |
| | NEW BIKE HANGER LOCATION |
| | NEW PARKING BAY MARKINGS |
| | REMOVE PARKING BAY MARKINGS |
| | EXISTING 76MM POST WITH SIGN |
| | REMOVE 76MM POST WITH SIGN |
| | LAMP COLUMN WITH SIGN |
| | DROPPED KERB/CROSSOVER |

PROPOSED
LOCATION OF
CYCLE HANAGR

2.5 m

LOCATION PLAN



SITE LOCATION

outside No.14/51 Bedford Rd, N15

WORKS

Cycle storage (Bikehangar)

**ENVIRONMENT AND NEIGHBORHOODS
PARKING SCHEMES**

4th FLOOR ALEX HOUSE, 10 STATION ROAD
WOOD GREEN, LONDON N22 7TR

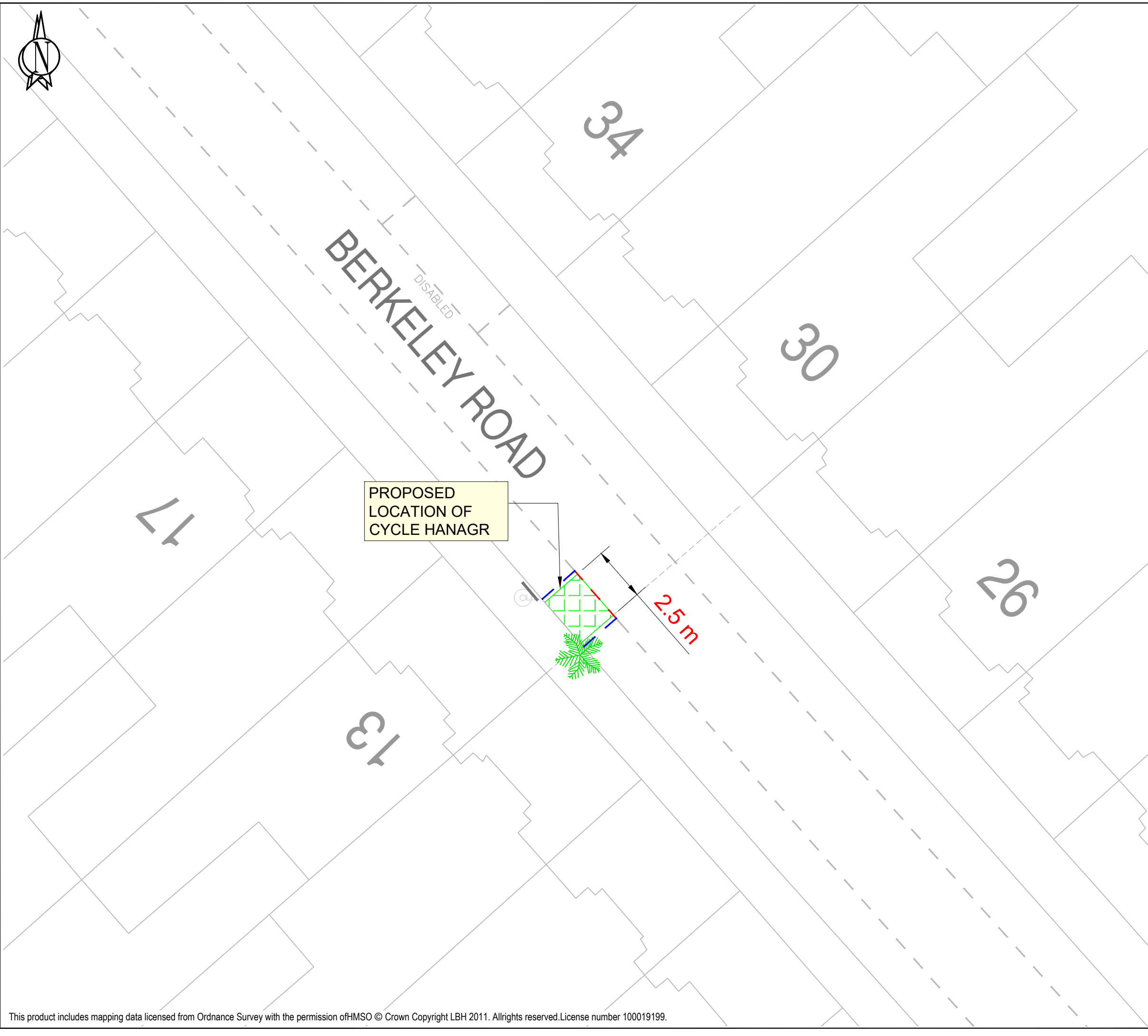
SCALE

1:200 @ A3

| DRAWN | CHECK | DATE DRAWN |
|-------|----------|------------|
| BMG | Initials | 07/06/2022 |

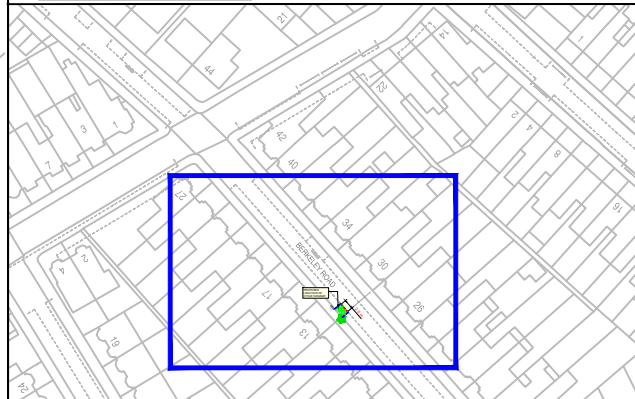
DRAWING NO.
BH-22-23-B1-04





| KEY | |
|-----|-------------------------------|
| | EXISTING SINGLE YELLOW LINE |
| | EXISTING DOUBLE YELLOW LINE |
| | EXISTING KERB BLIP MARKINGS |
| | EXISTING PARKING BAY MARKINGS |
| | EXISTING BIKE HANGER LOCATION |
| | NEW BIKE HANGER LOCATION |
| | NEW PARKING BAY MARKINGS |
| | REMOVE PARKING BAY MARKINGS |
| | EXISTING 76MM POST WITH SIGN |
| | REMOVE 76MM POST WITH SIGN |
| | LAMP COLUMN WITH SIGN |
| | DROPPED KERB/CROSSOVER |

LOCATION PLAN



SITE LOCATION

outside No.13 Berkeley Rd, N8

WORKS

Cycle storage (Bikehangar)

**ENVIRONMENT AND NEIGHBORHOODS
PARKING SCHEMES**

4th FLOOR ALEX HOUSE, 10 STATION ROAD
WOOD GREEN, LONDON N22 7TR

SCALE













1:200 @ A3

| DRAWN | CHECK | DATE DRAWN |
|-------|----------|------------|
| BMG | Initials | 07/06/2022 |

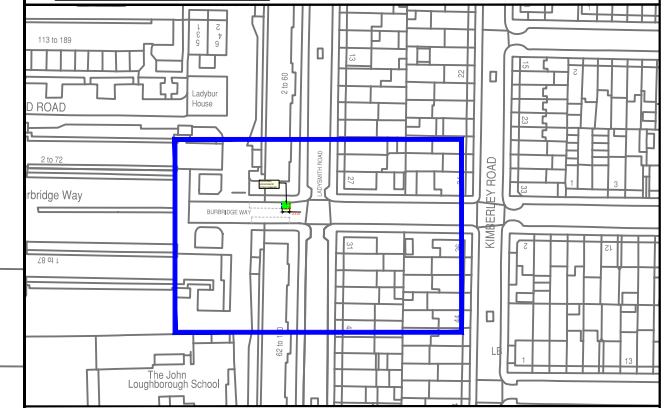
| | |
|-------------------------------|--|
| DRAWING NO. BH-22-23-B1-05 | |
|-------------------------------|--|



KEY

-  EXISTING SINGLE YELLOW LINE
-  EXISTING DOUBLE YELLOW LINE
-  EXISTING KERB BLIP MARKINGS
-  EXISTING PARKING BAY MARKINGS
-  EXISTING BIKE HANGER LOCATION
-  NEW BIKE HANGER LOCATION
-  NEW PARKING BAY MARKINGS
-  REMOVE PARKING BAY MARKINGS
-  EXISTING 76MM POST WITH SIGN
-  REMOVE 76MM POST WITH SIGN
-  LAMP COLUMN WITH SIGN
-  DROPPED KERB/CROSSOVER

LOCATION PLAN



SITE LOCATION

Burbridge Way, N17, near j/w Ladysmith Rd

WORKS

Cycle storage (Bikehangar)

**ENVIRONMENT AND NEIGHBORHOODS
PARKING SCHEMES**

4th FLOOR ALEX HOUSE, 10 STATION ROAD
WOOD GREEN, LONDON N22 7TR

SCALE

1:200 @ A3

DRAWN

BMG

CHECK

Initials

DATE DRAWN

07/06/2022

DRAWING NO.

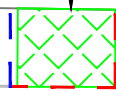
BH-22-23-B1-06



LADYSMITH ROAD

27

PROPOSED
LOCATION OF
CYCLE HANAGR



2.5 m

BURBRIDGE WAY

31



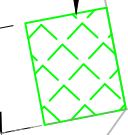
Riddell

13

CAMPSBOURNE ROAD

PROPOSED
LOCATION OF
CYCLE HANAGR

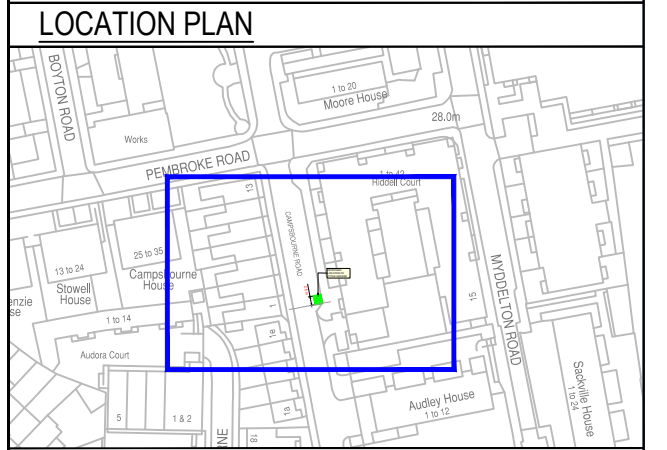
2.5 m



1

1e

| KEY | |
|-----|-------------------------------|
| | EXISTING SINGLE YELLOW LINE |
| | EXISTING DOUBLE YELLOW LINE |
| | EXISTING KERB BLIP MARKINGS |
| | EXISTING PARKING BAY MARKINGS |
| | EXISTING BIKE HANGER LOCATION |
| | NEW BIKE HANGER LOCATION |
| | NEW PARKING BAY MARKINGS |
| | REMOVE PARKING BAY MARKINGS |
| | EXISTING 76MM POST WITH SIGN |
| | REMOVE 76MM POST WITH SIGN |
| | LAMP COLUMN WITH SIGN |
| | DROPPED KERB/CROSSOVER |



SITE LOCATION
Opp. 1 Campsbourne Rd, N8

WORKS
Cycle storage (Bikehangar)

ENVIRONMENT AND NEIGHBORHOODS
PARKING SCHEMES
4th FLOOR ALEX HOUSE, 10 STATION ROAD
WOOD GREEN, LONDON N22 7TR

SCALE
1:200 @ A3

| DRAWN | CHECK | DATE DRAWN |
|-------|----------|------------|
| BMG | Initials | 07/06/2022 |

DRAWING NO.
BH-22-23-B1-07

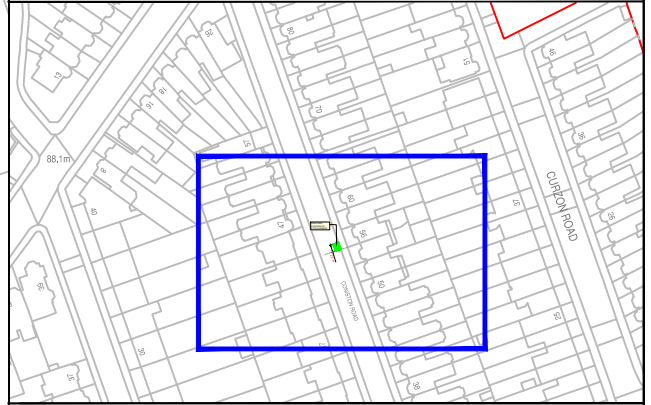




KEY

- EXISTING SINGLE YELLOW LINE
- EXISTING DOUBLE YELLOW LINE
- EXISTING KERB BLIP MARKINGS
- EXISTING PARKING BAY MARKINGS
- EXISTING BIKE HANGER LOCATION
- NEW BIKE HANGER LOCATION
- NEW PARKING BAY MARKINGS
- REMOVE PARKING BAY MARKINGS
- EXISTING 76MM POST WITH SIGN
- REMOVE 76MM POST WITH SIGN
- LAMP COLUMN WITH SIGN
- DROPPED KERB/CROSSOVER

LOCATION PLAN



SITE LOCATION

Outside No. 56a Coniston Road N10

WORKS

Cycle storage (Bikehangar)

**ENVIRONMENT AND NEIGHBORHOODS
PARKING SCHEMES**

4th FLOOR ALEX HOUSE, 10 STATION ROAD
WOOD GREEN, LONDON N22 7TR

SCALE

1:200 @ A3

| | | |
|--------------|--------------|-------------------|
| DRAWN | CHECK | DATE DRAWN |
| BMG | Initials | 07/06/2022 |

DRAWING NO.
BH-22-23-B1-08





96

92

PROPOSED
LOCATION OF
CYCLE HANAGR

2.5 m

CAR CLUB CAR CLUB

CROMWELL AVENUE

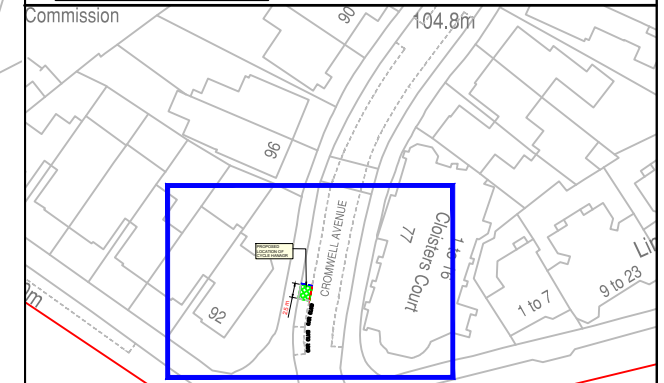
1 to 16
Cloisters Court
77

HORNSEY LANE

KEY

-  EXISTING SINGLE YELLOW LINE
-  EXISTING DOUBLE YELLOW LINE
-  EXISTING KERB BLIP MARKINGS
-  EXISTING PARKING BAY MARKINGS
-  EXISTING BIKE HANGER LOCATION
-  NEW BIKE HANGER LOCATION
-  NEW PARKING BAY MARKINGS
-  REMOVE PARKING BAY MARKINGS
-  EXISTING 76MM POST WITH SIGN
-  REMOVE 76MM POST WITH SIGN
-  LAMP COLUMN WITH SIGN
-  DROPPED KERB/CROSSOVER

LOCATION PLAN



SITE LOCATION

Cromwell Avenue, N6

WORKS

Cycle storage (Bikehangar)

**ENVIRONMENT AND NEIGHBORHOODS
PARKING SCHEMES**

4th FLOOR ALEX HOUSE, 10 STATION ROAD
WOOD GREEN, LONDON N22 7TR

SCALE

1:200 @ A3

DRAWN

BMG

CHECK

Initials

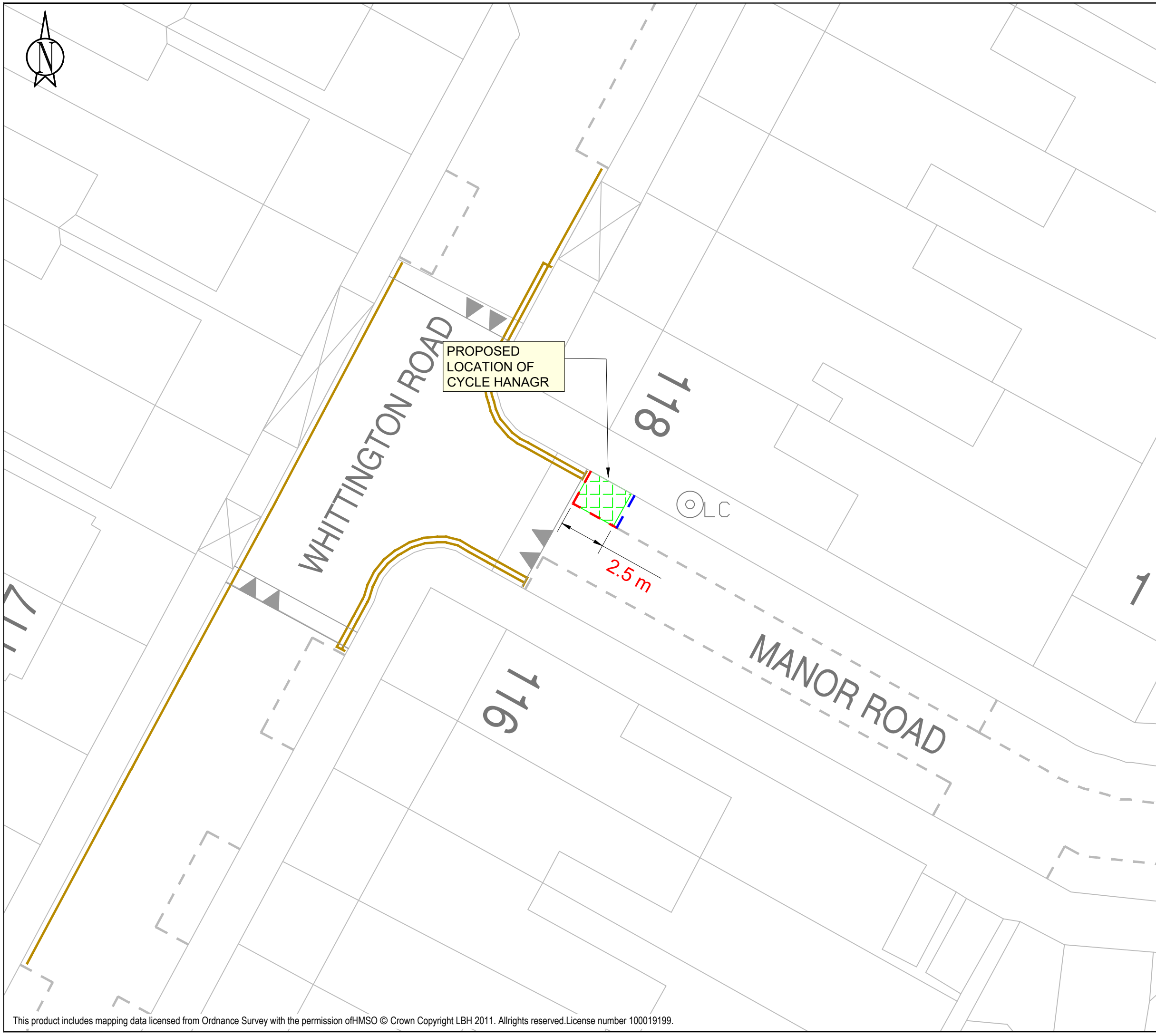
DATE DRAWN

07/06/2022

DRAWING NO.

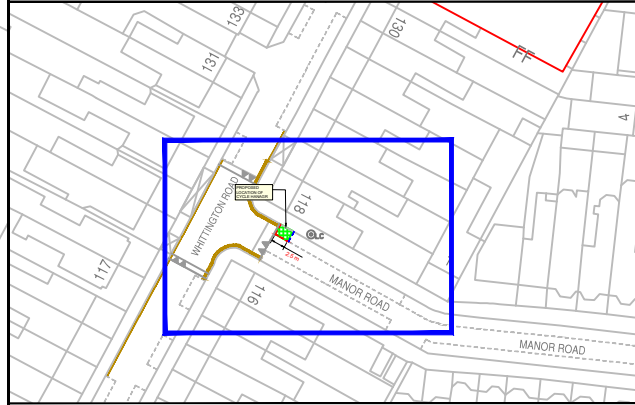
BH-22-23-B1-09





| KEY | |
|-----|-------------------------------|
| | EXISTING SINGLE YELLOW LINE |
| | EXISTING DOUBLE YELLOW LINE |
| | EXISTING KERB BLIP MARKINGS |
| | EXISTING PARKING BAY MARKINGS |
| | EXISTING BIKE HANGER LOCATION |
| | NEW BIKE HANGER LOCATION |
| | NEW PARKING BAY MARKINGS |
| | REMOVE PARKING BAY MARKINGS |
| | EXISTING 76MM POST WITH SIGN |
| | REMOVE 76MM POST WITH SIGN |
| | LAMP COLUMN WITH SIGN |
| | DROPPED KERB/CROSSOVER |

LOCATION PLAN



SITE LOCATION

Manor Road, N22 at the side of 118 Whittington Road

WORKS

Cycle storage (Bikehangar)

ENVIRONMENT AND NEIGHBORHOODS PARKING SCHEMES

4th FLOOR ALEX HOUSE, 10 STATION ROAD WOOD GREEN, LONDON N22 7TR

SCALE

1:200 @ A3

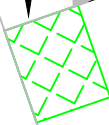
| DRAWN | CHECK | DATE DRAWN |
|-------|----------|------------|
| BMG | Initials | 07/06/2022 |

| | |
|-------------------------------|--|
| DRAWING NO. BH-22-23-B1-10 | |
|-------------------------------|--|



37

PROPOSED
LOCATION OF
CYCLE HANAGR



2.5m

24


29

MUSWELL AVENUE

25

18

KEY

-  EXISTING SINGLE YELLOW LINE
-  EXISTING DOUBLE YELLOW LINE
-  EXISTING KERB BLIP MARKINGS
-  EXISTING PARKING BAY MARKINGS
-  EXISTING BIKE HANGER LOCATION
-  NEW BIKE HANGER LOCATION
-  NEW PARKING BAY MARKINGS
-  REMOVE PARKING BAY MARKINGS
-  EXISTING 76MM POST WITH SIGN
-  REMOVE 76MM POST WITH SIGN
-  LAMP COLUMN WITH SIGN
-  DROPPED KERB/CROSSOVER

LOCATION PLAN



SITE LOCATION

Muswell Avenue, N10 Outside No. 29

WORKS

Cycle storage (Bikehangar)

**ENVIRONMENT AND NEIGHBORHOODS
PARKING SCHEMES**

4th FLOOR ALEX HOUSE, 10 STATION ROAD
WOOD GREEN, LONDON N22 7TR

SCALE

1:200 @ A3

DRAWN

BMG

CHECK

Initials

DATE DRAWN

07/06/2022

DRAWING NO.

BH-22-23-B1-11





22

QUEENS AVENUE

2.5 m
2.2 m

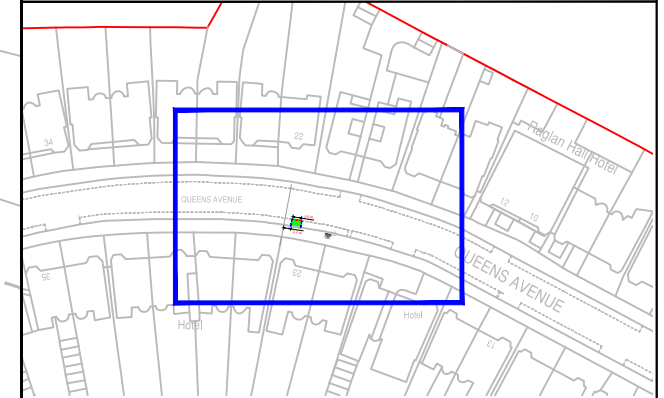
LC

23

KEY

-  EXISTING SINGLE YELLOW LINE
-  EXISTING DOUBLE YELLOW LINE
-  EXISTING KERB BLIP MARKINGS
-  EXISTING PARKING BAY MARKINGS
-  EXISTING BIKE HANGER LOCATION
-  NEW BIKE HANGER LOCATION
-  NEW PARKING BAY MARKINGS
-  REMOVE PARKING BAY MARKINGS
-  EXISTING 76MM POST WITH SIGN
-  REMOVE 76MM POST WITH SIGN
-  LAMP COLUMN WITH SIGN
-  DROPPED KERB/CROSSOVER

LOCATION PLAN



SITE LOCATION

Outside No. 23 Queens Avenue, Muswell Hill, N10

WORKS

Cycle storage (Bikehangar)

ENVIRONMENT AND NEIGHBORHOODS PARKING SCHEMES

4th FLOOR ALEX HOUSE, 10 STATION ROAD WOOD GREEN, LONDON N22 7TR

SCALE

1:200 @ A3

DRAWN

BMG

CHECK

Initials

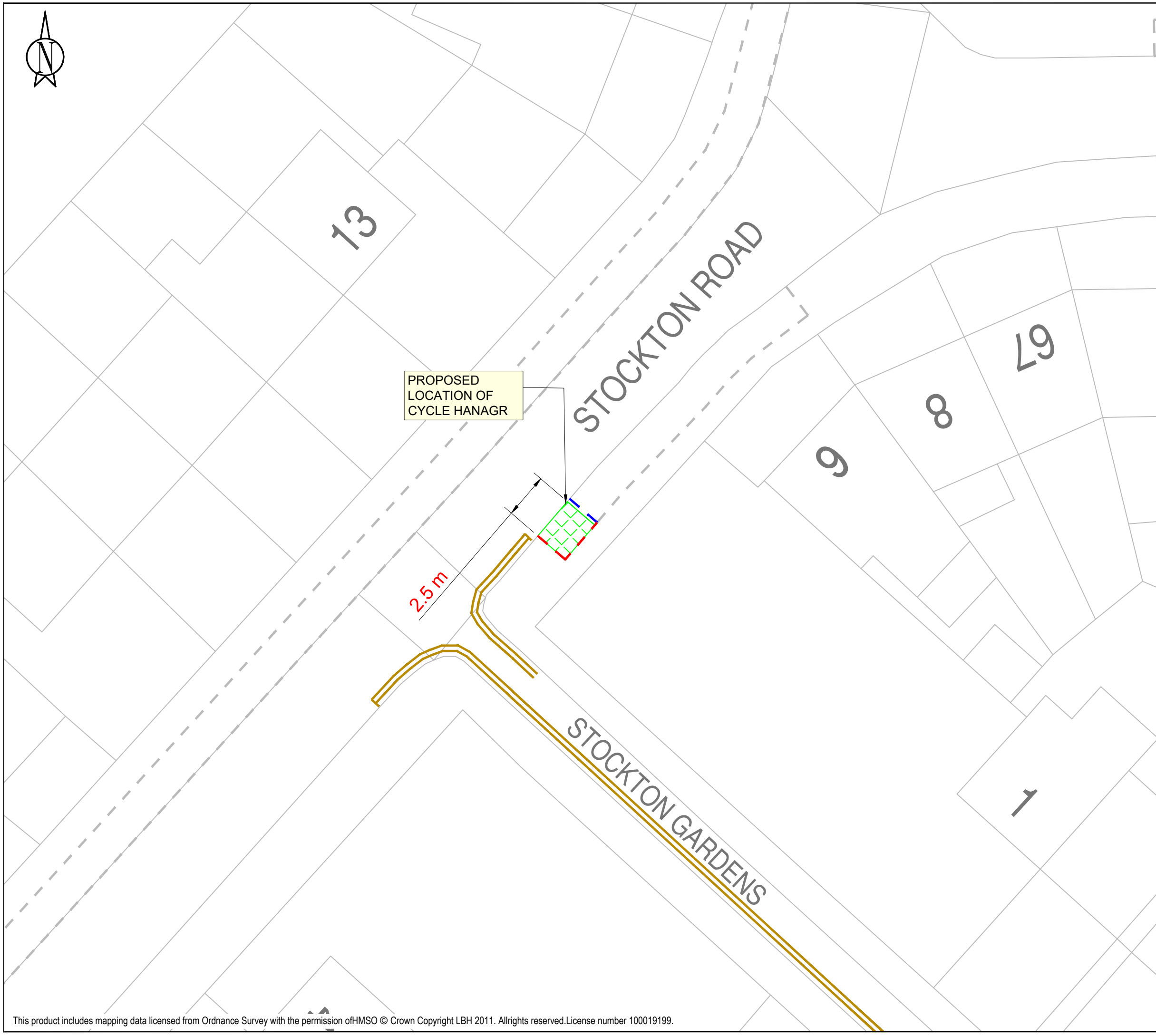
DATE DRAWN

07/06/2022

DRAWING NO.

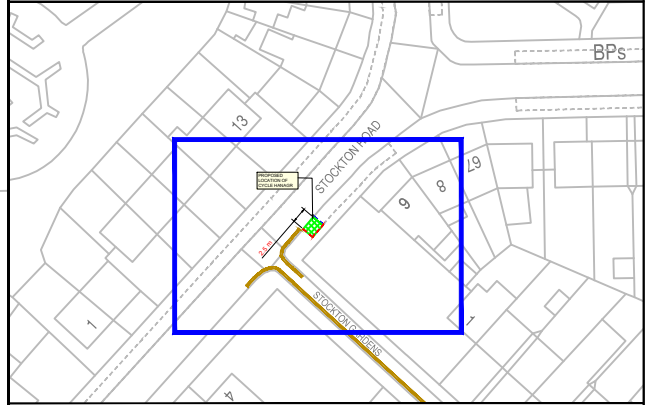
BH-22-23-B1-12





| KEY | |
|-----|-------------------------------|
| | EXISTING SINGLE YELLOW LINE |
| | EXISTING DOUBLE YELLOW LINE |
| | EXISTING KERB BLIP MARKINGS |
| | EXISTING PARKING BAY MARKINGS |
| | EXISTING BIKE HANGER LOCATION |
| | NEW BIKE HANGER LOCATION |
| | NEW PARKING BAY MARKINGS |
| | REMOVE PARKING BAY MARKINGS |
| | EXISTING 76MM POST WITH SIGN |
| | REMOVE 76MM POST WITH SIGN |
| | LAMP COLUMN WITH SIGN |
| | DROPPED KERB/CROSSOVER |

LOCATION PLAN



SITE LOCATION

Stockton RD N17 opp. No. 11

WORKS

Cycle storage (Bikehangar)

**ENVIRONMENT AND NEIGHBORHOODS
PARKING SCHEMES**

4th FLOOR ALEX HOUSE, 10 STATION ROAD
WOOD GREEN, LONDON N22 7TR

SCALE

1:200 @ A3

| DRAWN | CHECK | DATE DRAWN |
|-------|----------|------------|
| BMG | Initials | 07/06/2022 |

DRAWING NO.
BH-22-23-B1-13





TALBOT CLOSE

39

26

PROPOSED LOCATION OF CYCLE HANAGR

2.5m

TALBOT ROAD

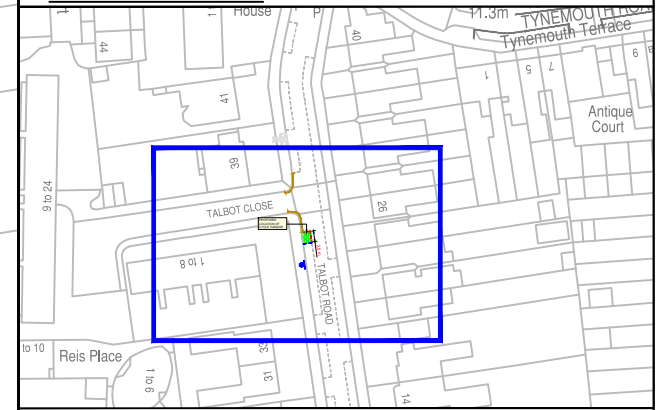
1 to 8

33

KEY

-  EXISTING SINGLE YELLOW LINE
-  EXISTING DOUBLE YELLOW LINE
-  EXISTING KERB BLIP MARKINGS
-  EXISTING PARKING BAY MARKINGS
-  EXISTING BIKE HANGER LOCATION
-  NEW BIKE HANGER LOCATION
-  NEW PARKING BAY MARKINGS
-  REMOVE PARKING BAY MARKINGS
-  EXISTING 76MM POST WITH SIGN
-  REMOVE 76MM POST WITH SIGN
-  LAMP COLUMN WITH SIGN
-  DROPPED KERB/CROSSOVER

LOCATION PLAN



SITE LOCATION

Talbot RD N15 near the jw Talbot Close

WORKS

Cycle storage (Bikehangar)

ENVIRONMENT AND NEIGHBORHOODS PARKING SCHEMES

4th FLOOR ALEX HOUSE, 10 STATION ROAD WOOD GREEN, LONDON N22 7TR

SCALE

1:200 @ A3

DRAWN

BMG

CHECK

Initials

DATE DRAWN

07/06/2022

DRAWING NO.

BH-22-23-B1-14

