

Roselle

Riposa

Aviv

Chedington

Martyr's
Memorial
House

Innisfail

Ty
Gwen

LYNMOUTH ROAD

2

99

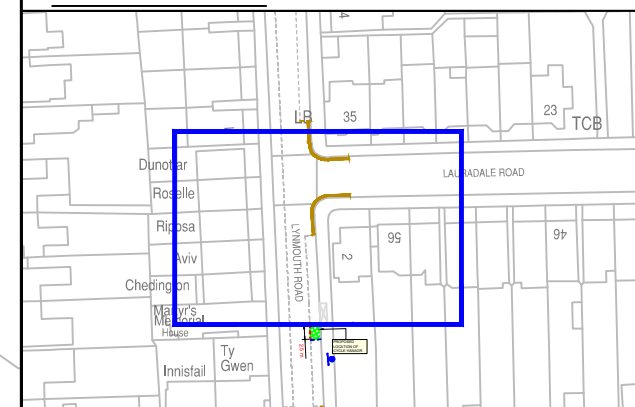
2.5 m

PROPOSED
LOCATION OF
CYCLE HANAGR

KEY

-  EXISTING SINGLE YELLOW LINE
-  EXISTING DOUBLE YELLOW LINE
-  EXISTING KERB BLIP MARKINGS
-  EXISTING PARKING BAY MARKINGS
-  EXISTING BIKE HANGER LOCATION
-  NEW BIKE HANGER LOCATION
-  NEW PARKING BAY MARKINGS
-  REMOVE PARKING BAY MARKINGS
-  EXISTING 76MM POST WITH SIGN
-  REMOVE 76MM POST WITH SIGN
-  LAMP COLUMN WITH SIGN
-  DROPPED KERB/CROSSOVER

LOCATION PLAN



SITE LOCATION

near No. 2 Lynmouth Rd, N2

WORKS

Cycle storage (Bikehangar)

**ENVIRONMENT AND NEIGHBORHOODS
PARKING SCHEMES**

4th FLOOR ALEX HOUSE, 10 STATION ROAD
WOOD GREEN, LONDON N22 7TR

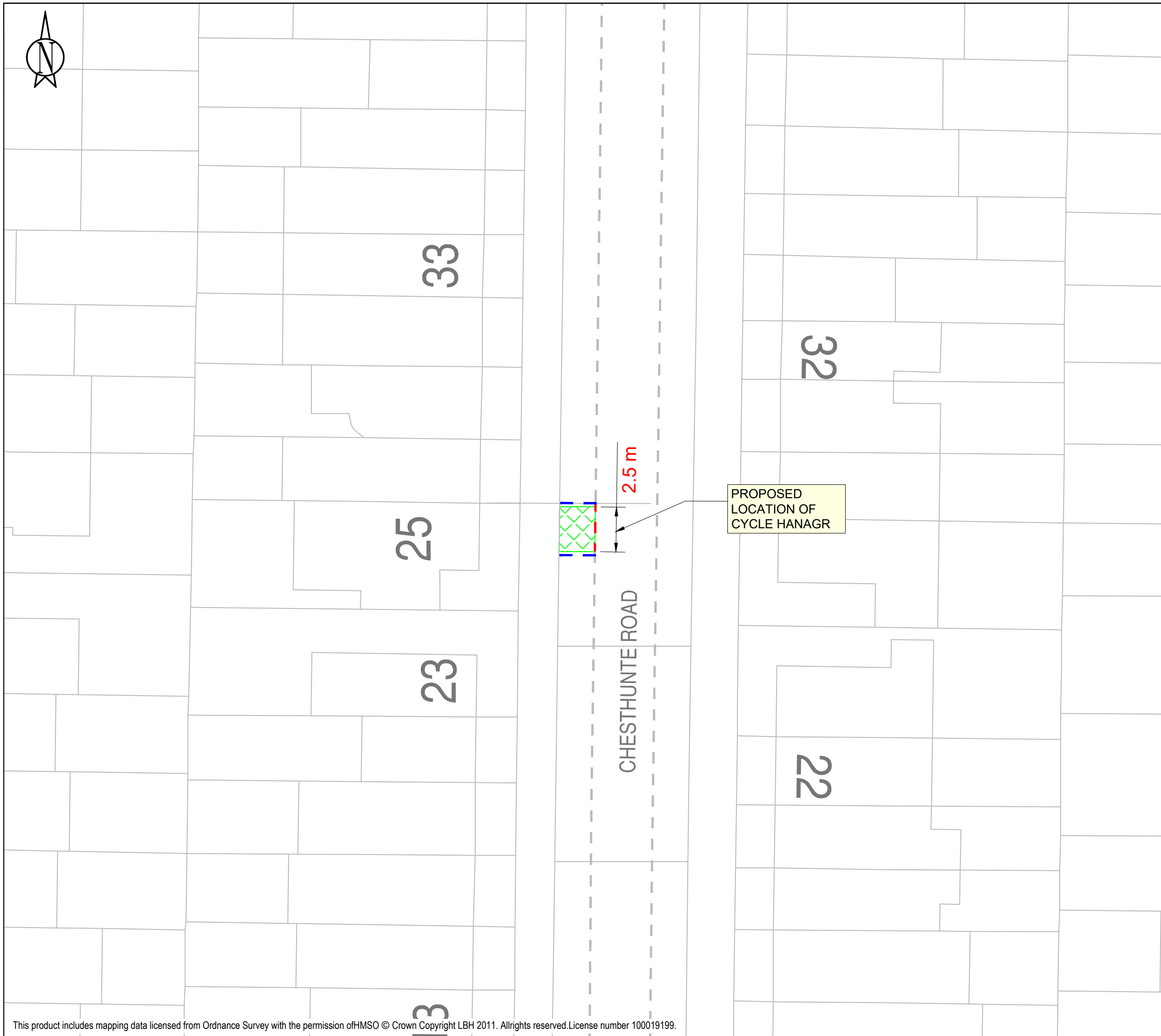
SCALE

1:200 @ A3

DRAWN	CHECK	DATE DRAWN
BMG	Initials	26/09/2022

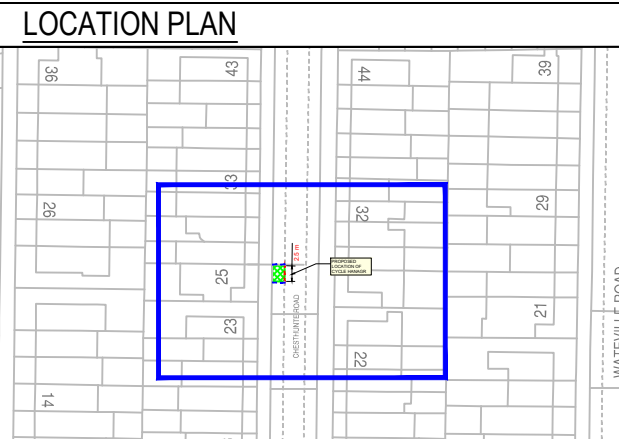
DRAWING NO.
BH-22-23-B2-14





KEY

	EXISTING SINGLE YELLOW LINE
	EXISTING DOUBLE YELLOW LINE
	EXISTING KERB BLIP MARKINGS
	EXISTING PARKING BAY MARKINGS
	EXISTING BIKE HANGER LOCATION
	NEW BIKE HANGER LOCATION
	NEW PARKING BAY MARKINGS
	REMOVE PARKING BAY MARKINGS
	EXISTING 76MM POST WITH SIGN
	REMOVE 76MM POST WITH SIGN
	LAMP COLUMN WITH SIGN
	DROPPED KERB/CROSSOVER



SITE LOCATION
 Outside No. 25 Chesthunte Rd, N17

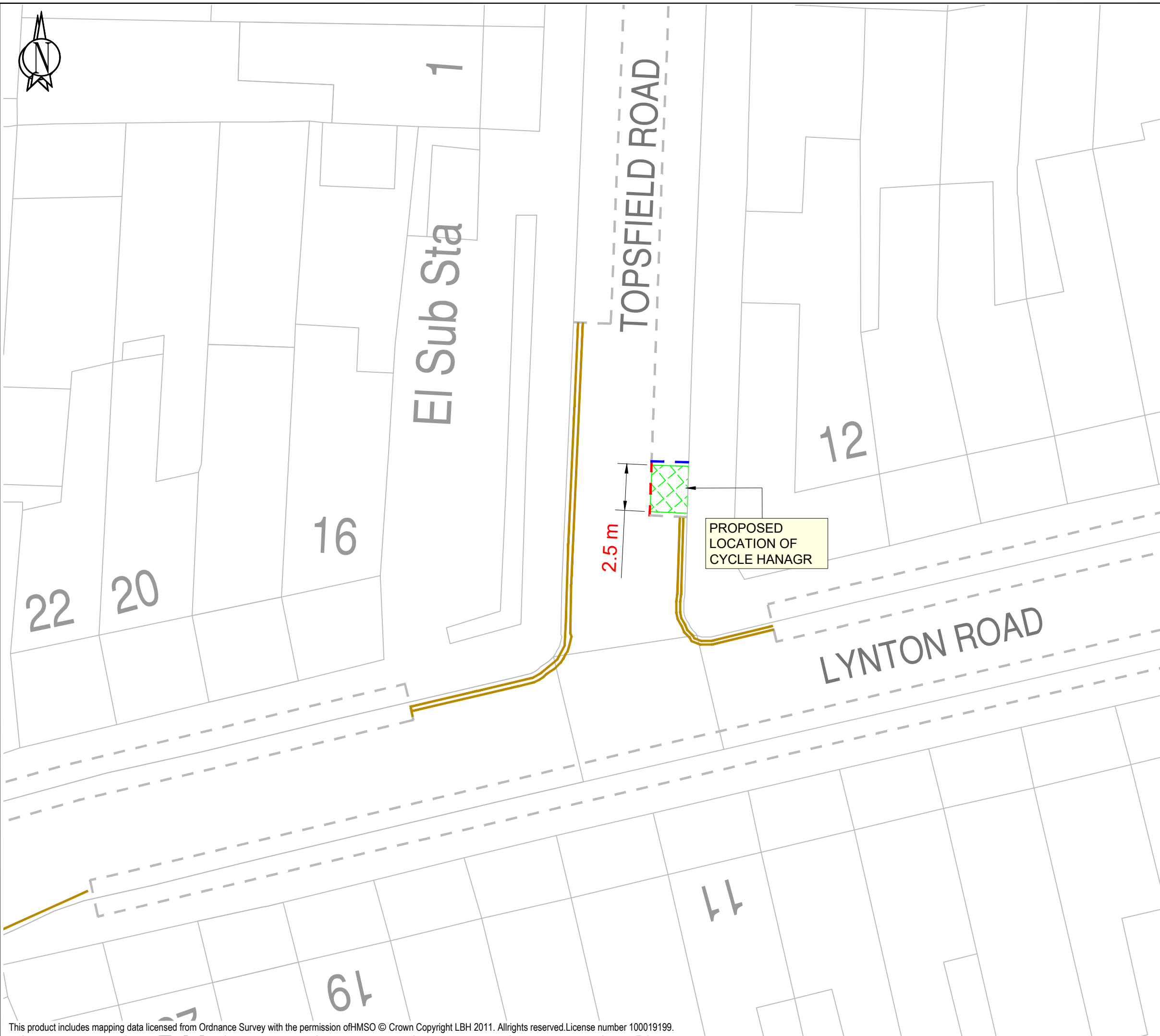
WORKS
 Cycle storage (Bikehangar)

ENVIRONMENT AND NEIGHBORHOODS
PARKING SCHEMES
 4th FLOOR ALEX HOUSE, 10 STATION ROAD
 WOOD GREEN, LONDON N22 7TR

SCALE
 1:200 @ A3

DRAWN BMG	CHECK Initials	DATE DRAWN 07/10/2022
---------------------	--------------------------	---------------------------------

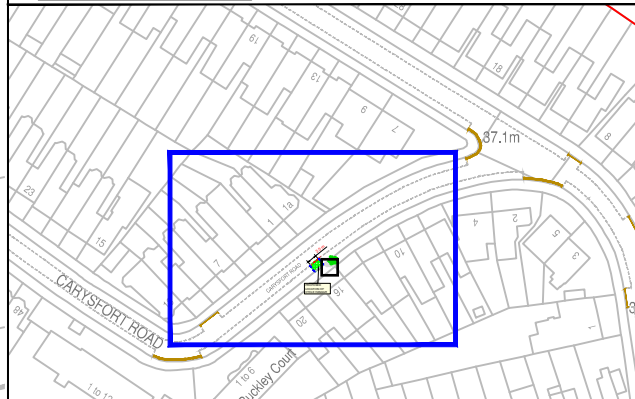
DRAWING NO.
 BH-22-23-B2-03



KEY

	EXISTING SINGLE YELLOW LINE
	EXISTING DOUBLE YELLOW LINE
	EXISTING KERB BLIP MARKINGS
	EXISTING PARKING BAY MARKINGS
	EXISTING BIKE HANGER LOCATION
	NEW BIKE HANGER LOCATION
	NEW PARKING BAY MARKINGS
	REMOVE PARKING BAY MARKINGS
	EXISTING 76MM POST WITH SIGN
	REMOVE 76MM POST WITH SIGN
	LAMP COLUMN WITH SIGN
	DROPPED KERB/CROSSOVER

LOCATION PLAN



SITE LOCATION

Topsfield Road, N8 adjacent to no. 12 Lynton Rd

WORKS

Cycle storage (Bikehangar)

**ENVIRONMENT AND NEIGHBORHOODS
PARKING SCHEMES**

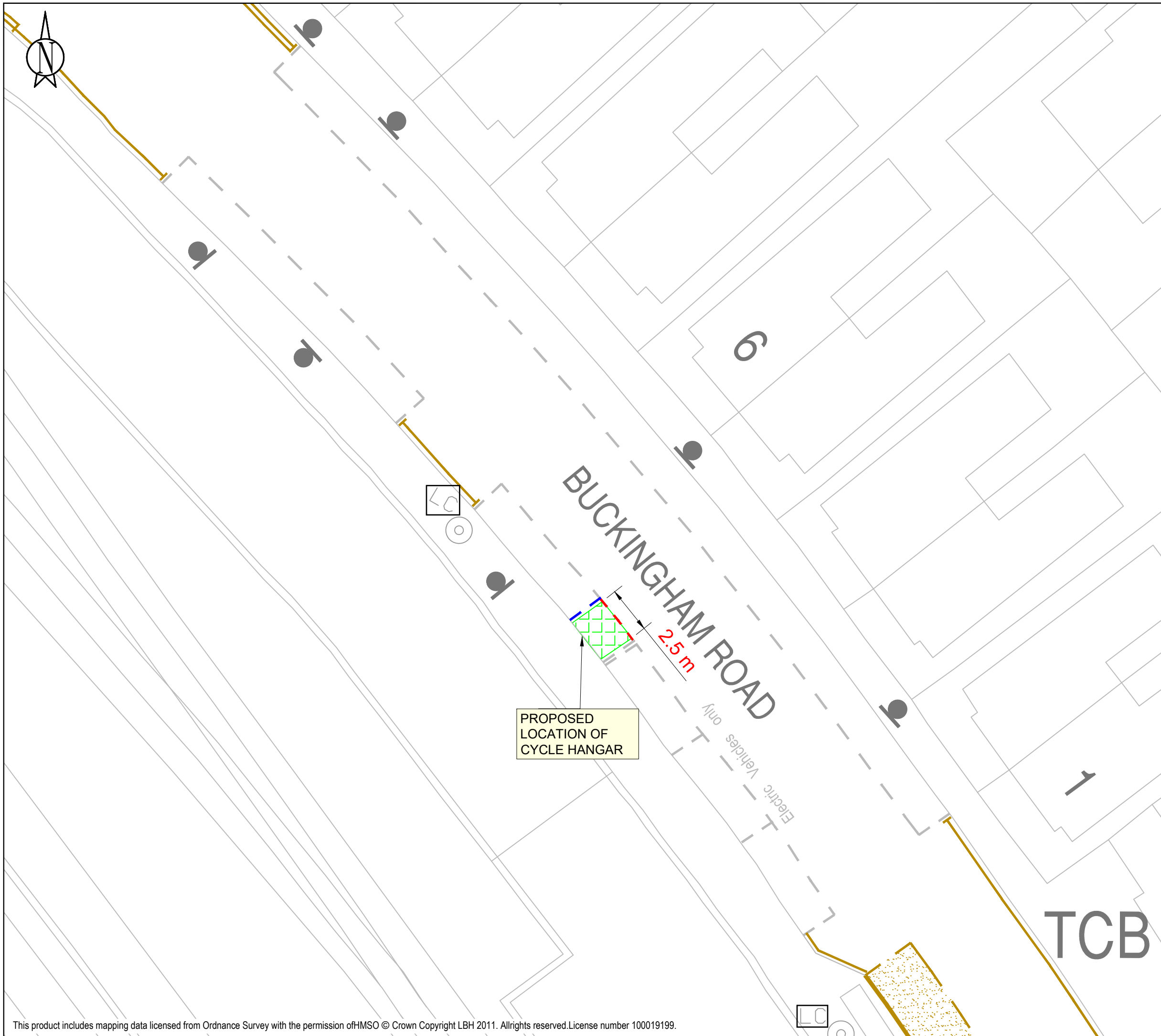
4th FLOOR ALEX HOUSE, 10 STATION ROAD
WOOD GREEN, LONDON N22 7TR

SCALE

1:200 @ A3

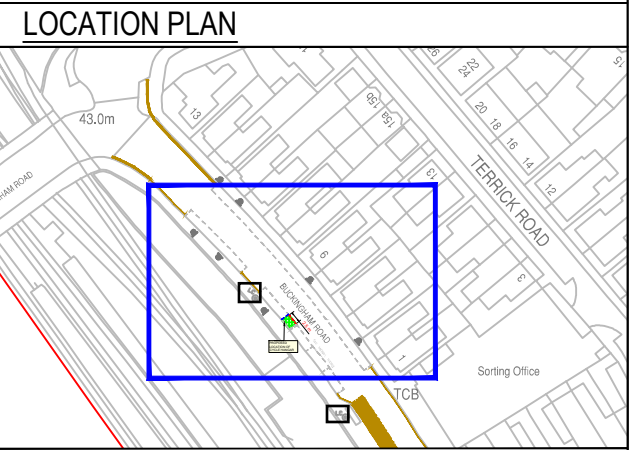
DRAWN BMG	CHECK Initials	DATE DRAWN 20/09/2022
---------------------	--------------------------	---------------------------------

DRAWING NO. BH-22-23-B2-15	
--------------------------------------	--



KEY

	EXISTING SINGLE YELLOW LINE
	EXISTING DOUBLE YELLOW LINE
	EXISTING KERB BLIP MARKINGS
	EXISTING PARKING BAY MARKINGS
	EXISTING BIKE HANGER LOCATION
	NEW BIKE HANGER LOCATION
	NEW PARKING BAY MARKINGS
	REMOVE PARKING BAY MARKINGS
	EXISTING 76MM POST WITH SIGN
	REMOVE 76MM POST WITH SIGN
	LAMP COLUMN WITH SIGN
	DROPPED KERB/CROSSOVER



SITE LOCATION
 Opposite Nos. 5A/5B Buckingham Road, N22

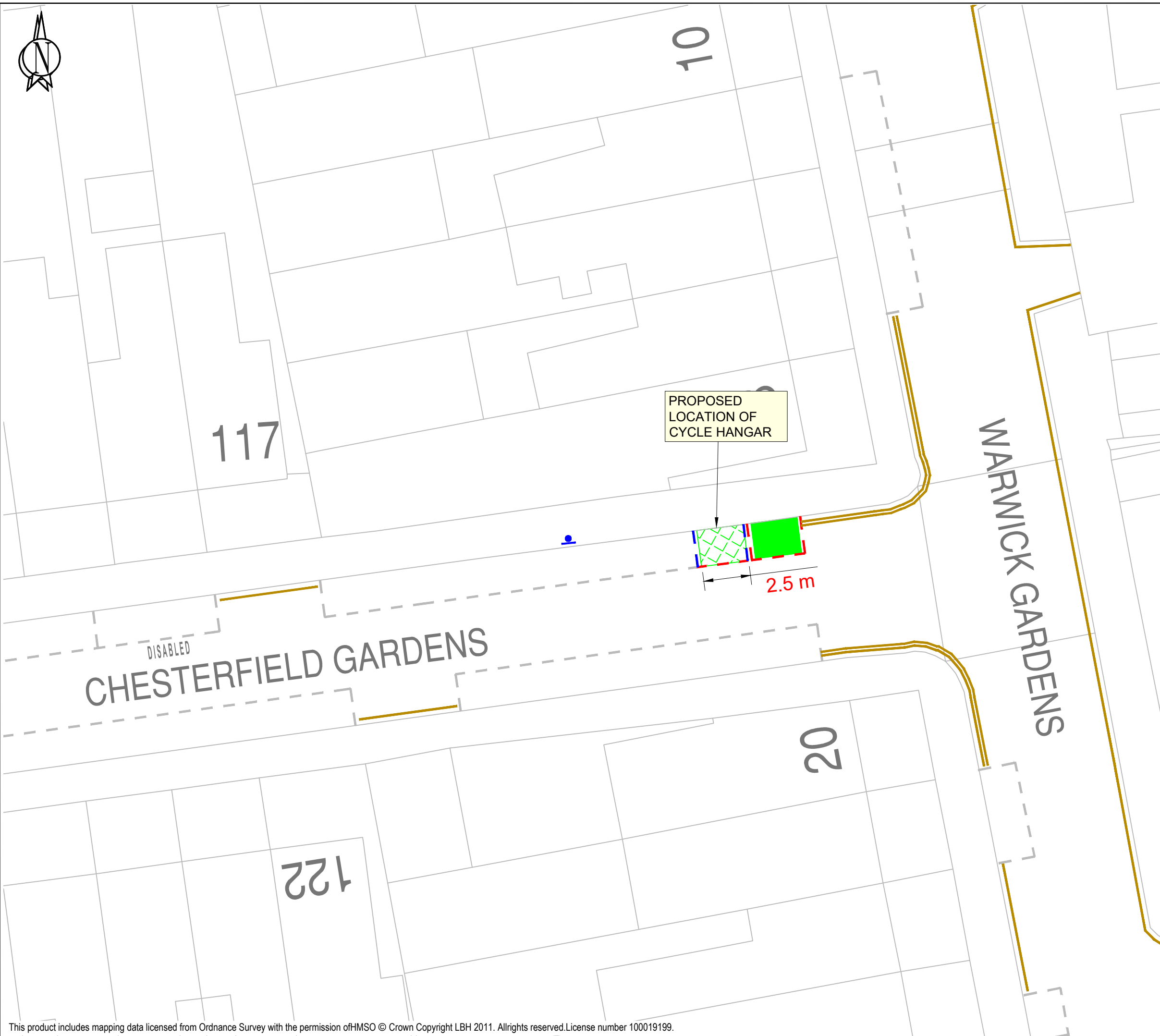
WORKS
 Cycle storage (Bikehangar)

ENVIRONMENT AND NEIGHBORHOODS PARKING SCHEMES
 4th FLOOR ALEX HOUSE, 10 STATION ROAD
 WOOD GREEN, LONDON N22 7TR

SCALE
 1:200 @ A3

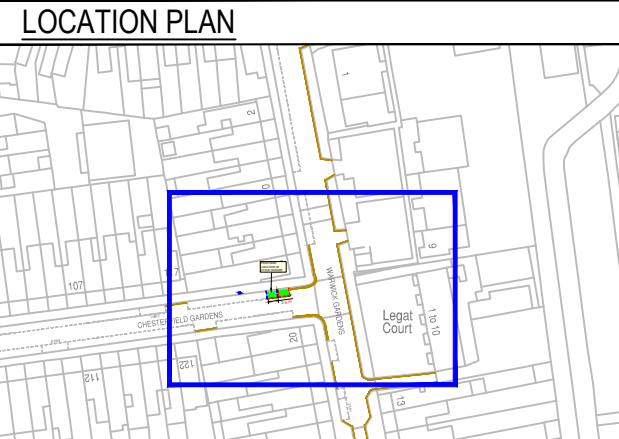
DRAWN BMG	CHECK Initials	DATE DRAWN 07/06/2022
---------------------	--------------------------	---------------------------------

DRAWING NO.
 BH-22-23-B1-10



KEY

	EXISTING SINGLE YELLOW LINE
	EXISTING DOUBLE YELLOW LINE
	EXISTING KERB BLIP MARKINGS
	EXISTING PARKING BAY MARKINGS
	EXISTING BIKE HANGER LOCATION
	NEW BIKE HANGER LOCATION
	NEW PARKING BAY MARKINGS
	REMOVE PARKING BAY MARKINGS
	EXISTING 76MM POST WITH SIGN
	REMOVE 76MM POST WITH SIGN
	LAMP COLUMN WITH SIGN
	DROPPED KERB/CROSSOVER



SITE LOCATION
 Chesterfield Gardens, N4

WORKS
 Cycle storage (Bikehangar)

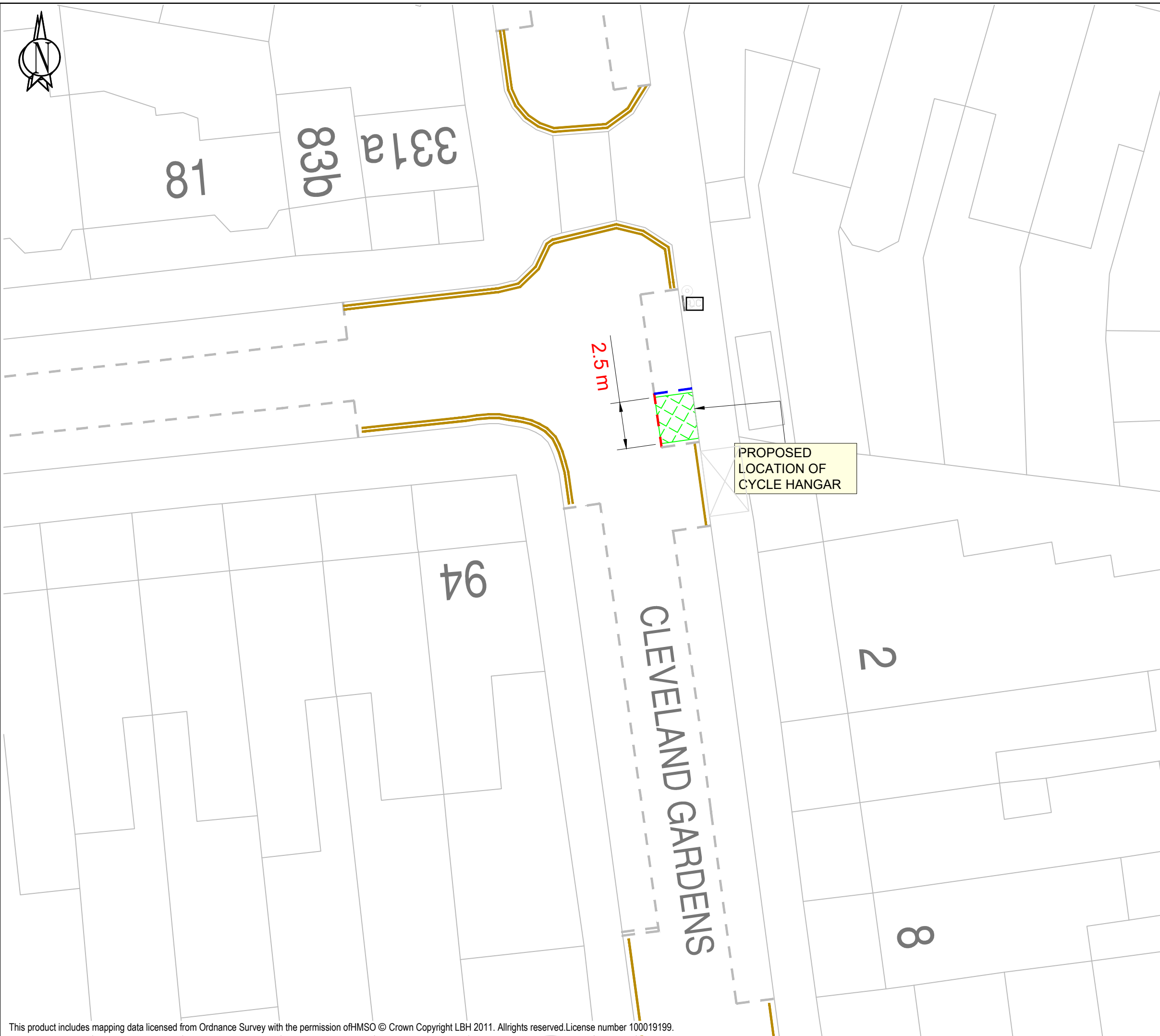
ENVIRONMENT AND NEIGHBORHOODS PARKING SCHEMES
 4th FLOOR ALEX HOUSE, 10 STATION ROAD
 WOOD GREEN, LONDON N22 7TR

SCALE
 1:200 @ A3

DRAWN BMG	CHECK Initials	DATE DRAWN 2/11/2022
---------------------	--------------------------	--------------------------------

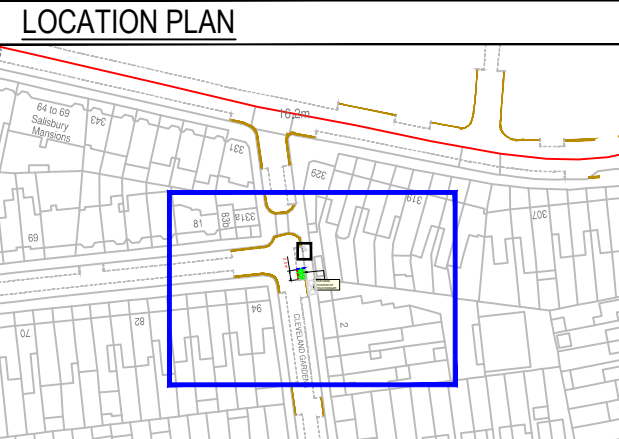
DRAWING NO.
 BH-22-23-B2-26

This product includes mapping data licensed from Ordnance Survey with the permission of HMSO © Crown Copyright LBH 2011. Allrights reserved. License number 100019199.



KEY

	EXISTING SINGLE YELLOW LINE
	EXISTING DOUBLE YELLOW LINE
	EXISTING KERB BLIP MARKINGS
	EXISTING PARKING BAY MARKINGS
	EXISTING BIKE HANGER LOCATION
	NEW BIKE HANGER LOCATION
	NEW PARKING BAY MARKINGS
	REMOVE PARKING BAY MARKINGS
	EXISTING 76MM POST WITH SIGN
	REMOVE 76MM POST WITH SIGN
	LAMP COLUMN WITH SIGN
	DROPPED KERB/CROSSOVER



SITE LOCATION
Cleveland Gardens, N4


WORKS
Cycle storage (Bikehangar)

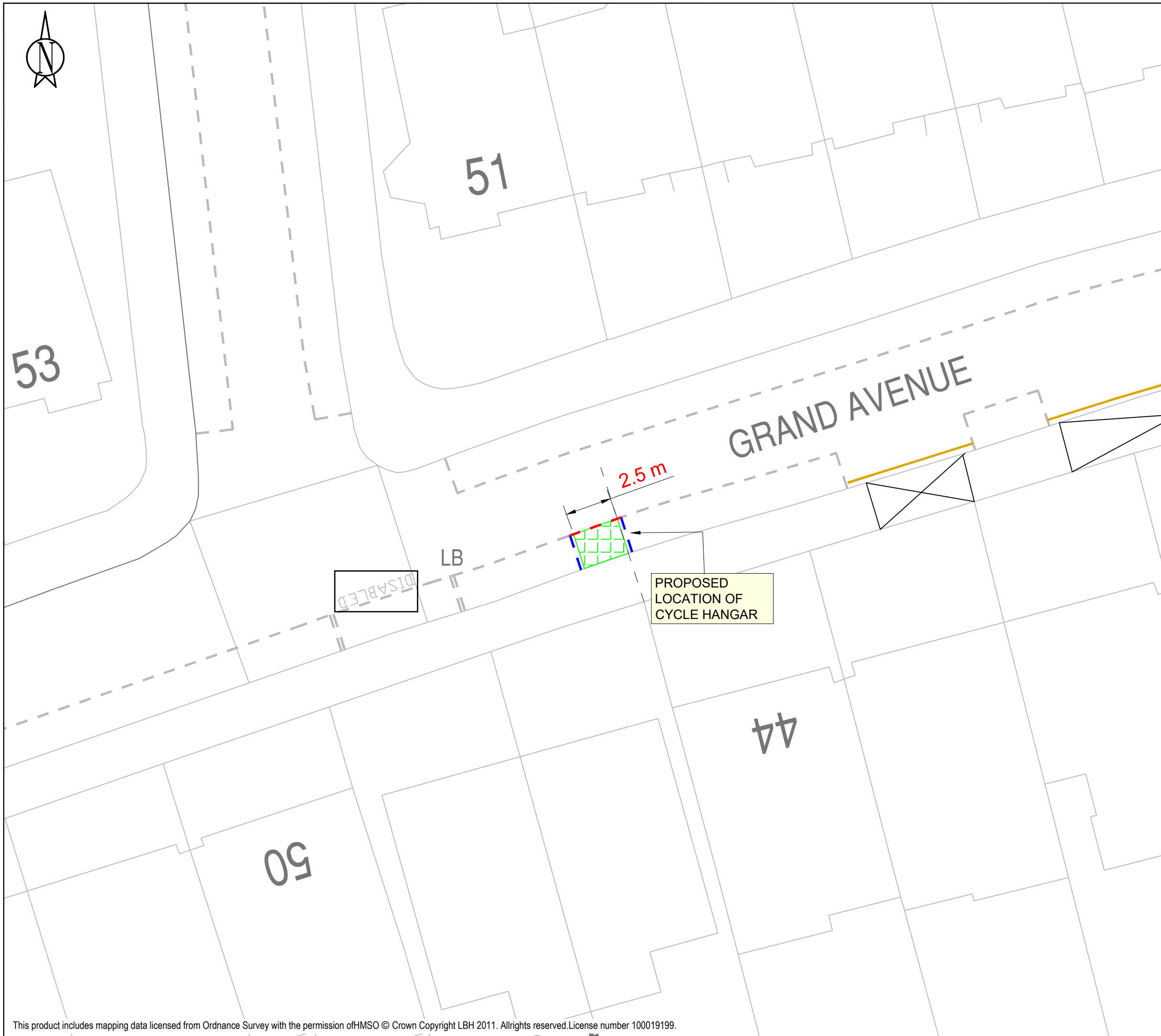
ENVIRONMENT AND NEIGHBORHOODS PARKING SCHEMES
4th FLOOR ALEX HOUSE, 10 STATION ROAD
WOOD GREEN, LONDON N22 7TR

SCALE
1:200 @ A3

DRAWN BMG	CHECK Initials	DATE DRAWN 2/11/2022
---------------------	--------------------------	--------------------------------

DRAWING NO.
BH-22-23-B2-25

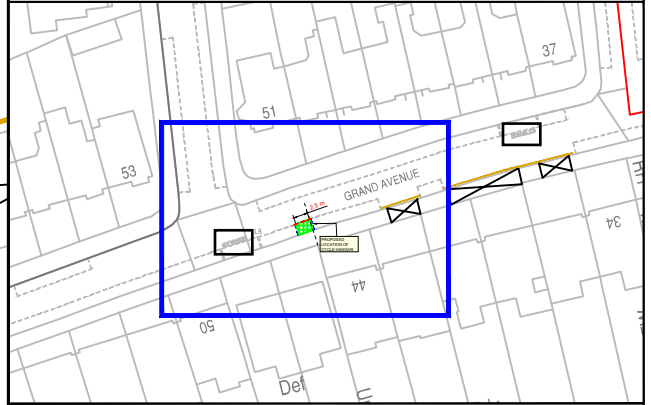




KEY

-  EXISTING SINGLE YELLOW LINE
-  EXISTING DOUBLE YELLOW LINE
-  EXISTING KERB BLIP MARKINGS
-  EXISTING PARKING BAY MARKINGS
-  EXISTING BIKE HANGER LOCATION
-  NEW BIKE HANGER LOCATION
-  NEW PARKING BAY MARKINGS
-  REMOVE PARKING BAY MARKINGS
-  EXISTING 76MM POST WITH SIGN
-  REMOVE 76MM POST WITH SIGN
-  LAMP COLUMN WITH SIGN
-  DROPPED KERB/CROSSOVER

LOCATION PLAN



SITE LOCATION

Outside No. 46 Grand Avenue N10

WORKS

Cycle storage (Bikehangar)

**ENVIRONMENT AND NEIGHBORHOODS
PARKING SCHEMES**

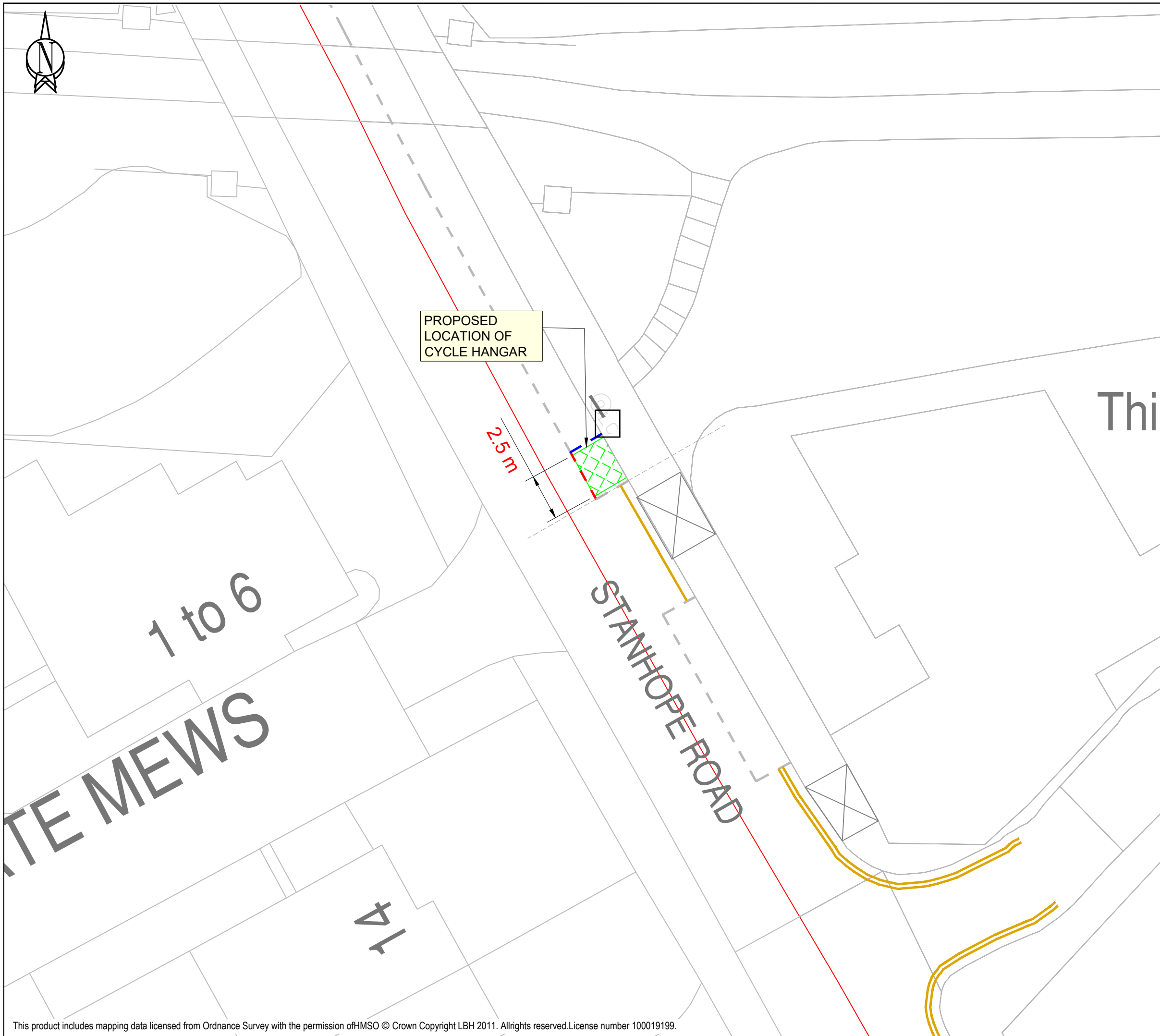
4th FLOOR ALEX HOUSE, 10 STATION ROAD
WOOD GREEN, LONDON N22 7TR

SCALE

1:200 @ A3

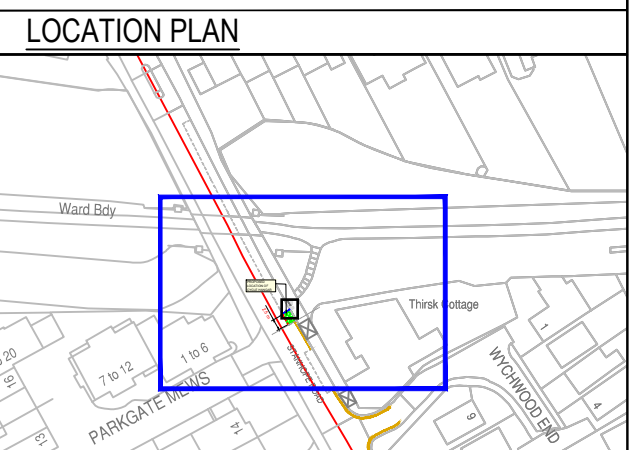
DRAWN	CHECK	DATE DRAWN
BMG	Initials	26/09/2022

DRAWING NO. BH-22-23-B2-12	
-------------------------------	---



KEY

	EXISTING SINGLE YELLOW LINE
	EXISTING DOUBLE YELLOW LINE
	EXISTING KERB BLIP MARKINGS
	EXISTING PARKING BAY MARKINGS
	EXISTING BIKE HANGER LOCATION
	NEW BIKE HANGER LOCATION
	NEW PARKING BAY MARKINGS
	REMOVE PARKING BAY MARKINGS
	EXISTING 76MM POST WITH SIGN
	REMOVE 76MM POST WITH SIGN
	LAMP COLUMN WITH SIGN
	DROPPED KERB/CROSSOVER



SITE LOCATION
 Opposite Parkgate Mews

WORKS
 Cycle storage (Bikehangar)

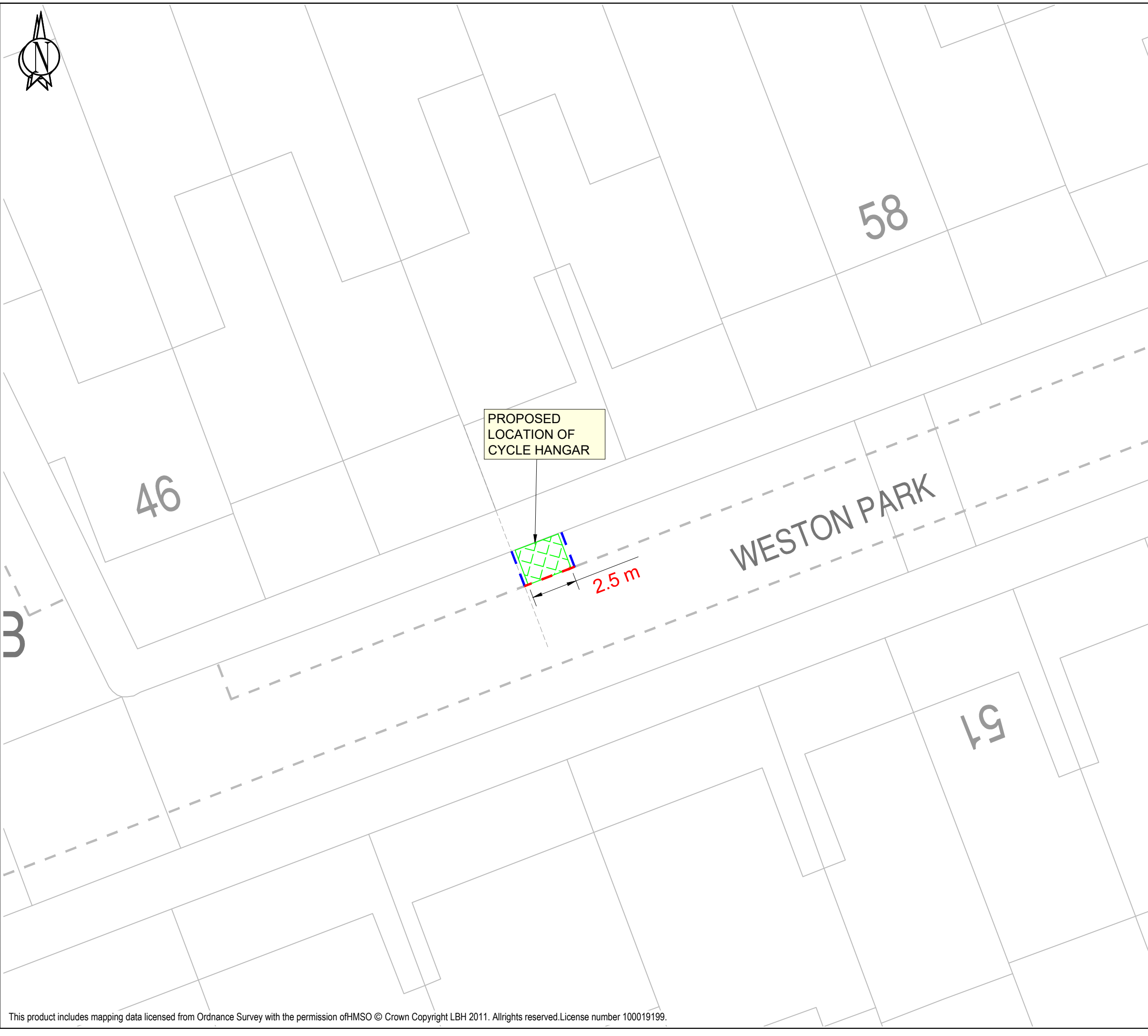
ENVIRONMENT AND NEIGHBORHOODS
 PARKING SCHEMES

4th FLOOR ALEX HOUSE, 10 STATION ROAD
 WOOD GREEN, LONDON N22 7TR

SCALE
 1:200 @ A3

DRAWN	CHECK	DATE DRAWN
BMG	Initials	26/09/2022













DRAWING NO.
 BH-22-23-B2-23



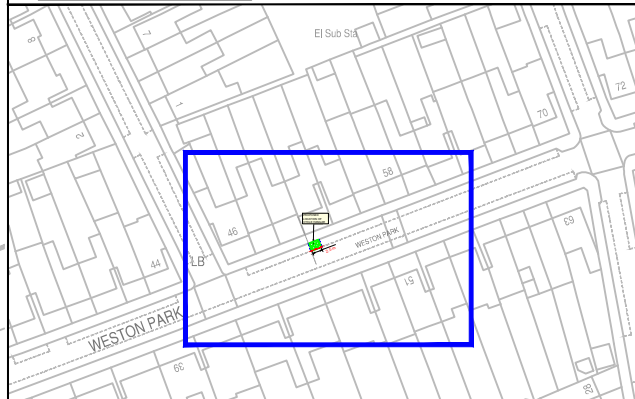
PROPOSED LOCATION OF CYCLE HANGAR

2.5 m

KEY

-  EXISTING SINGLE YELLOW LINE
-  EXISTING DOUBLE YELLOW LINE
-  EXISTING KERB BLIP MARKINGS
-  EXISTING PARKING BAY MARKINGS
-  EXISTING BIKE HANGER LOCATION
-  NEW BIKE HANGER LOCATION
-  NEW PARKING BAY MARKINGS
-  REMOVE PARKING BAY MARKINGS
-  EXISTING 76MM POST WITH SIGN
-  REMOVE 76MM POST WITH SIGN
-  LAMP COLUMN WITH SIGN
-  DROPPED KERB/CROSSOVER

LOCATION PLAN



SITE LOCATION

Outside No. 52 Weston Park, N8

WORKS

Cycle storage (Bikehangar)

**ENVIRONMENT AND NEIGHBORHOODS
PARKING SCHEMES**

4th FLOOR ALEX HOUSE, 10 STATION ROAD
WOOD GREEN, LONDON N22 7TR

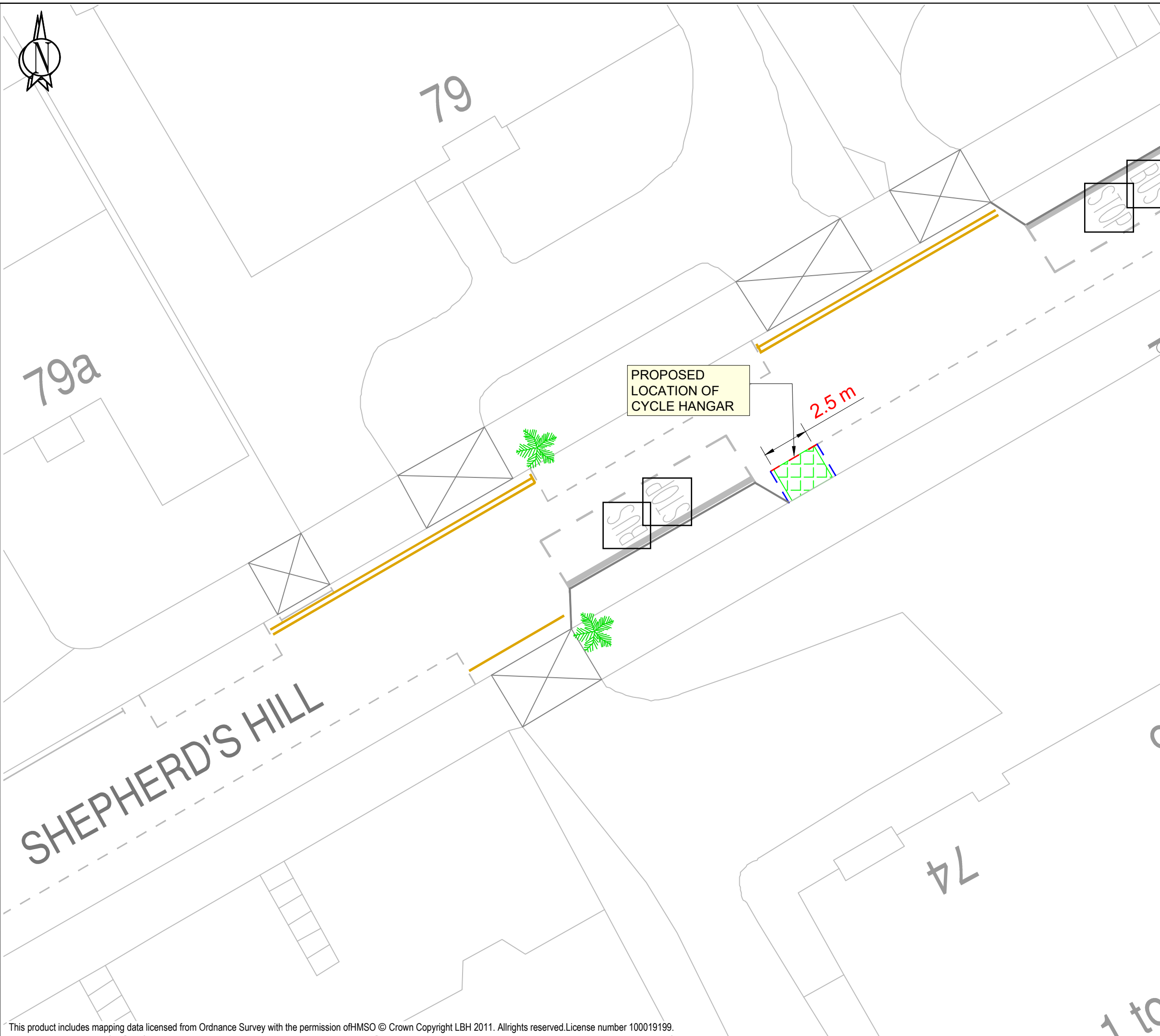
SCALE

1:200 @ A3

DRAWN	CHECK	DATE DRAWN
BMG	Initials	20/09/2022

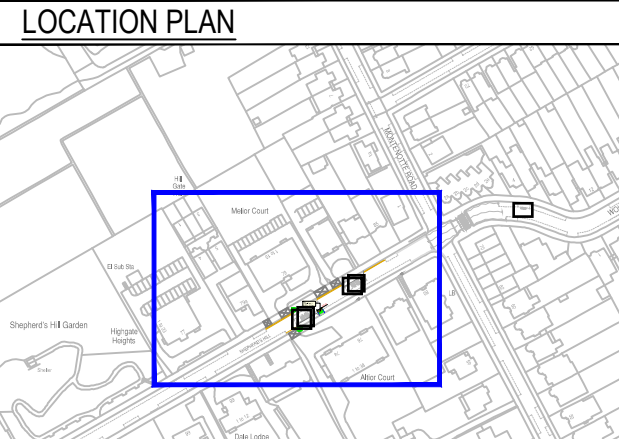
DRAWING NO.
BH-22-23-B2-24





KEY

	EXISTING SINGLE YELLOW LINE
	EXISTING DOUBLE YELLOW LINE
	EXISTING KERB BLIP MARKINGS
	EXISTING PARKING BAY MARKINGS
	EXISTING BIKE HANGER LOCATION
	NEW BIKE HANGER LOCATION
	NEW PARKING BAY MARKINGS
	REMOVE PARKING BAY MARKINGS
	EXISTING 76MM POST WITH SIGN
	REMOVE 76MM POST WITH SIGN
	LAMP COLUMN WITH SIGN
	DROPPED KERB/CROSSOVER



SITE LOCATION
 Outside No. Altior Court, 74-76 Shepherd's Hill, N6

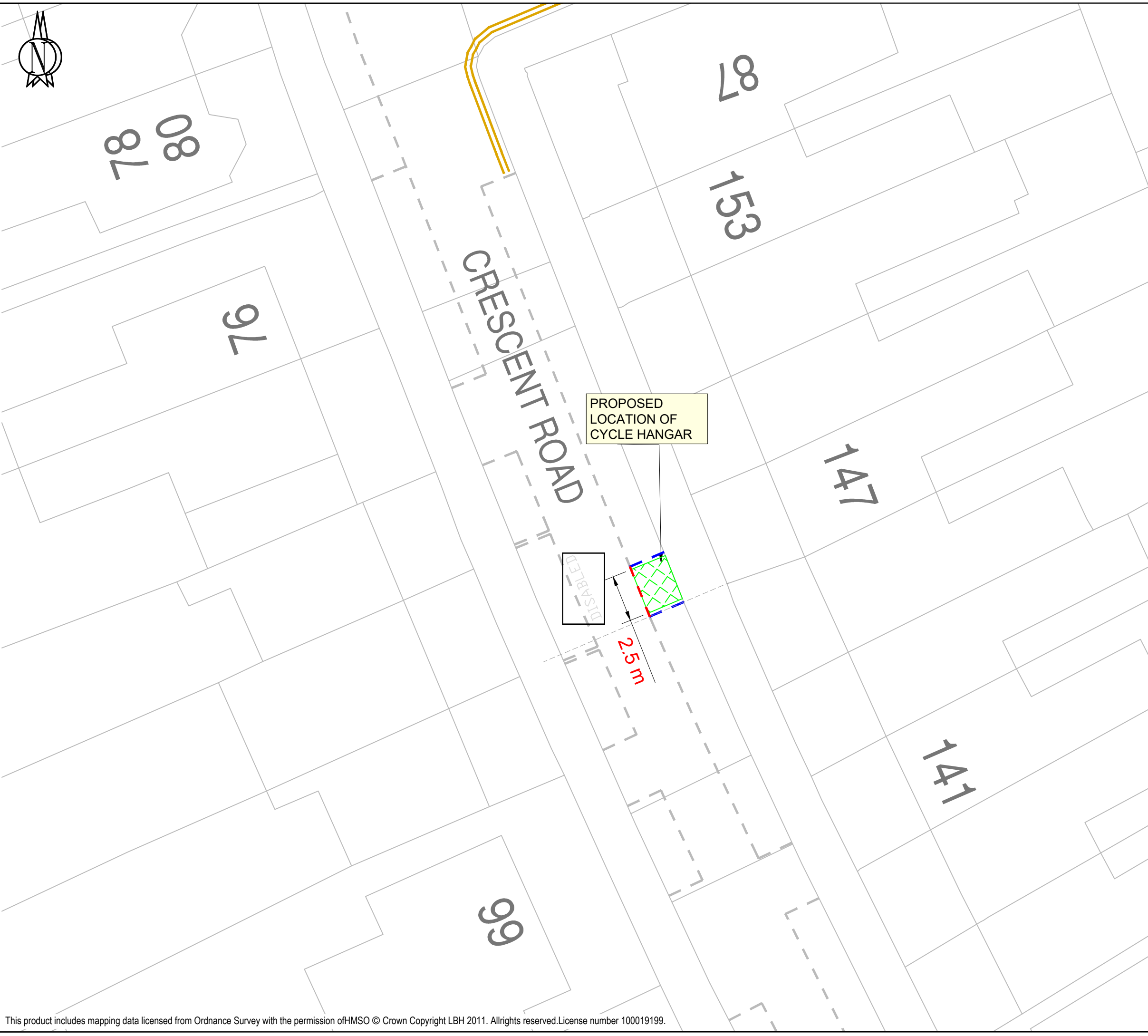
WORKS
 Cycle storage (Bikehangar)

ENVIRONMENT AND NEIGHBORHOODS PARKING SCHEMES
 4th FLOOR ALEX HOUSE, 10 STATION ROAD WOOD GREEN, LONDON N22 7TR

SCALE
 1:200 @ A3

DRAWN BMG	CHECK Initials	DATE DRAWN 20/09/2022
---------------------	--------------------------	---------------------------------

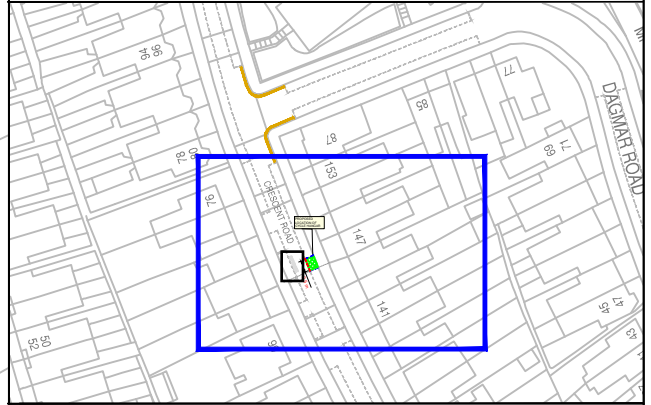
DRAWING NO.
 BH-22-23-B2-22



KEY

-  EXISTING SINGLE YELLOW LINE
-  EXISTING DOUBLE YELLOW LINE
-  EXISTING KERB BLIP MARKINGS
-  EXISTING PARKING BAY MARKINGS
-  EXISTING BIKE HANGER LOCATION
-  NEW BIKE HANGER LOCATION
-  NEW PARKING BAY MARKINGS
-  REMOVE PARKING BAY MARKINGS
-  EXISTING 76MM POST WITH SIGN
-  REMOVE 76MM POST WITH SIGN
-  LAMP COLUMN WITH SIGN
-  DROPPED KERB/CROSSOVER

LOCATION PLAN



SITE LOCATION

Outside No. 147 Crescent Rd, N22

WORKS

Cycle storage (Bikehangar)

**ENVIRONMENT AND NEIGHBORHOODS
PARKING SCHEMES**

4th FLOOR ALEX HOUSE, 10 STATION ROAD
WOOD GREEN, LONDON N22 7TR

SCALE

1:200 @ A3

DRAWN	CHECK	DATE DRAWN
BMG	Initials	26/09/2022

DRAWING NO.
BH-22-23-B2-08





ROSEBERY ROAD

99

103












47

PROPOSED LOCATION OF CYCLE HANGAR

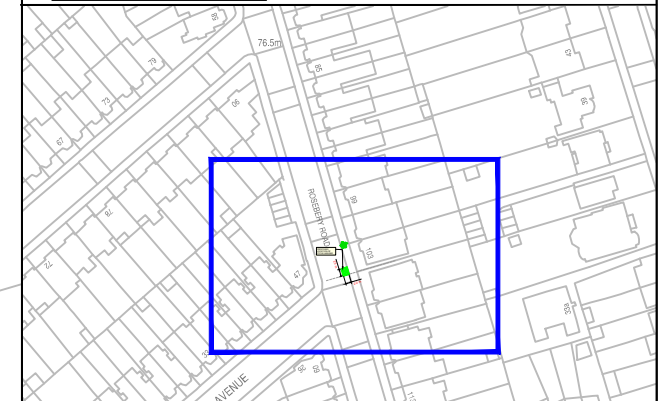
2.5 m

2.0 m

KEY

-  EXISTING SINGLE YELLOW LINE
-  EXISTING DOUBLE YELLOW LINE
-  EXISTING KERB BLIP MARKINGS
-  EXISTING PARKING BAY MARKINGS
-  EXISTING BIKE HANGER LOCATION
-  NEW BIKE HANGER LOCATION
-  NEW PARKING BAY MARKINGS
-  REMOVE PARKING BAY MARKINGS
-  EXISTING 76MM POST WITH SIGN
-  REMOVE 76MM POST WITH SIGN
-  LAMP COLUMN WITH SIGN
-  DROPPED KERB/CROSSOVER

LOCATION PLAN



SITE LOCATION

Outside No. 103 Rosebery Rd, N10

WORKS

Cycle storage (Bikehangar)

**ENVIRONMENT AND NEIGHBORHOODS
PARKING SCHEMES**

4th FLOOR ALEX HOUSE, 10 STATION ROAD
WOOD GREEN, LONDON N22 7TR

SCALE

1:200 @ A3

DRAWN

BMG

CHECK

Initials

DATE DRAWN

07/06/2022

DRAWING NO.

BH-22-23-B2-20





56

10

12

14

PROPOSED
LOCATION OF
CYCLE HANGAR

POYNTON ROAD

DISABLED









2.5 m

63

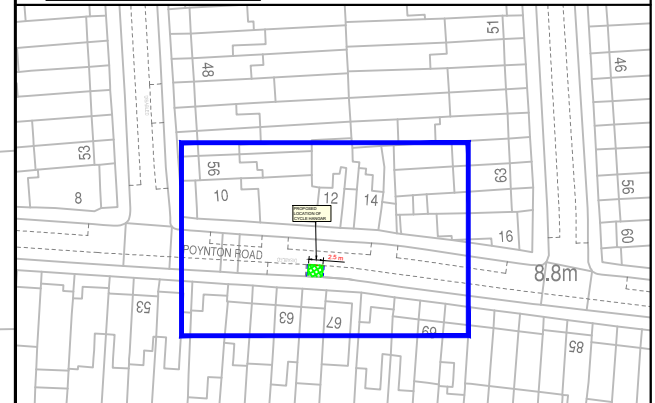
67

69

KEY

-  EXISTING SINGLE YELLOW LINE
-  EXISTING DOUBLE YELLOW LINE
-  EXISTING KERB BLIP MARKINGS
-  EXISTING PARKING BAY MARKINGS
-  EXISTING BIKE HANGER LOCATION
-  NEW BIKE HANGER LOCATION
-  NEW PARKING BAY MARKINGS
-  REMOVE PARKING BAY MARKINGS
-  EXISTING 76MM POST WITH SIGN
-  REMOVE 76MM POST WITH SIGN
-  LAMP COLUMN WITH SIGN
-  DROPPED KERB/CROSSOVER

LOCATION PLAN



SITE LOCATION

Outside No. 65 Poynton Rd, N17

WORKS

Cycle storage (Bikehangar)

**ENVIRONMENT AND NEIGHBORHOODS
PARKING SCHEMES**

4th FLOOR ALEX HOUSE, 10 STATION ROAD
WOOD GREEN, LONDON N22 7TR

SCALE

1:200 @ A3

DRAWN

BMG

CHECK

Initials

DATE DRAWN

26/09/2022

DRAWING NO.

BH-22-23-B2-18

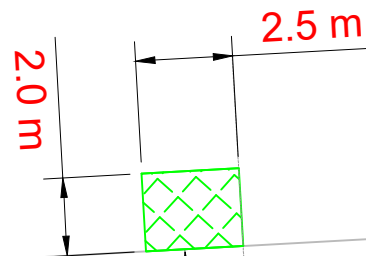




38

50

ONslow GARDENS



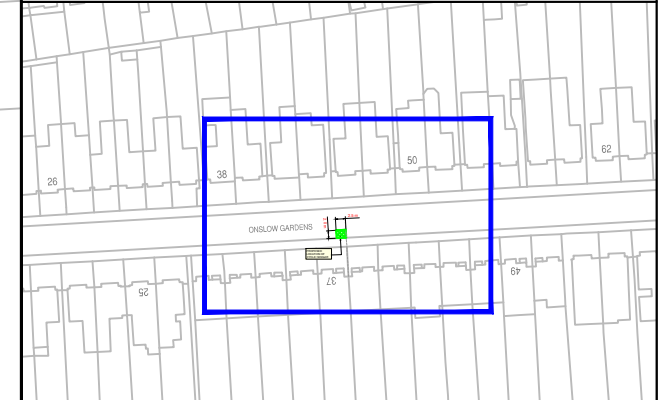
PROPOSED
LOCATION OF
CYCLE HANGAR

37

KEY

-  EXISTING SINGLE YELLOW LINE
-  EXISTING DOUBLE YELLOW LINE
-  EXISTING KERB BLIP MARKINGS
-  EXISTING PARKING BAY MARKINGS
-  EXISTING BIKE HANGER LOCATION
-  NEW BIKE HANGER LOCATION
-  NEW PARKING BAY MARKINGS
-  REMOVE PARKING BAY MARKINGS
-  EXISTING 76MM POST WITH SIGN
-  REMOVE 76MM POST WITH SIGN
-  LAMP COLUMN WITH SIGN
-  DROPPED KERB/CROSSOVER
-  TREE

LOCATION PLAN



SITE LOCATION

Outside No. 37 Onslow Gardens, N10

WORKS

Cycle storage (Bikehangar)

**ENVIRONMENT AND NEIGHBORHOODS
PARKING SCHEMES**

4th FLOOR ALEX HOUSE, 10 STATION ROAD
WOOD GREEN, LONDON N22 7TR

SCALE

1:200 @ A3

DRAWN

BMG

CHECK

Initials

DATE DRAWN

26/09/2022

DRAWING NO.

BH-22-23-B2-17





DE QUINCEY ROAD

16

1

PROPOSED LOCATION OF CYCLE HANGAR









2.5 m

MORTEYNE ROAD

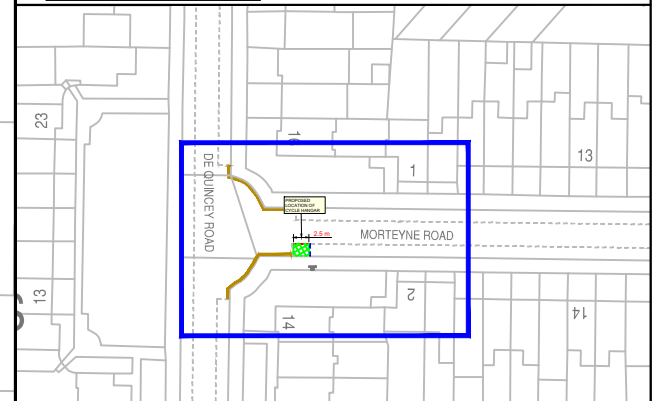
2

14

KEY

-  EXISTING SINGLE YELLOW LINE
-  EXISTING DOUBLE YELLOW LINE
-  EXISTING KERB BLIP MARKINGS
-  EXISTING PARKING BAY MARKINGS
-  EXISTING BIKE HANGER LOCATION
-  NEW BIKE HANGER LOCATION
-  NEW PARKING BAY MARKINGS
-  REMOVE PARKING BAY MARKINGS
-  EXISTING 76MM POST WITH SIGN
-  REMOVE 76MM POST WITH SIGN
-  LAMP COLUMN WITH SIGN
-  DROPPED KERB/CROSSOVER

LOCATION PLAN



SITE LOCATION

Morteyne Road, N17- south side near the J/W De Quincey Rd

WORKS

Cycle storage (Bikehangar)

**ENVIRONMENT AND NEIGHBORHOODS
PARKING SCHEMES**

4th FLOOR ALEX HOUSE, 10 STATION ROAD
WOOD GREEN, LONDON N22 7TR

SCALE

1:200 @ A3

DRAWN

BMG

CHECK

Initials

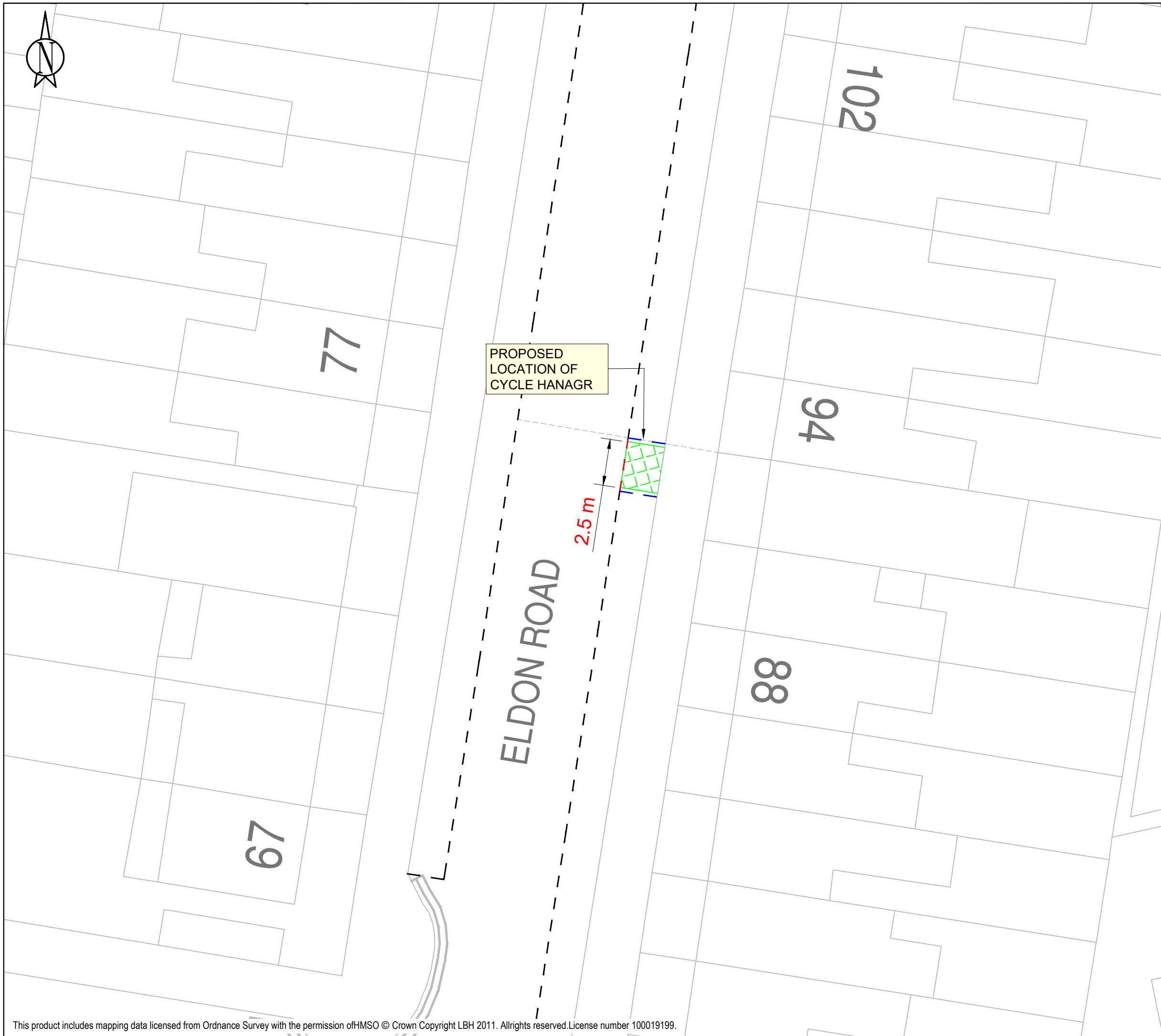
DATE DRAWN

26/09/2022

DRAWING NO.

BH-22-23-B2-16

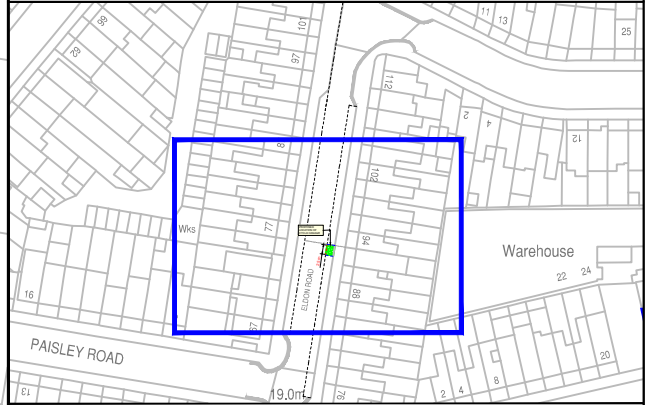




KEY

	EXISTING SINGLE YELLOW LINE
	EXISTING DOUBLE YELLOW LINE
	EXISTING KERB BLIP MARKINGS
	EXISTING PARKING BAY MARKINGS
	EXISTING BIKE HANGER LOCATION
	NEW BIKE HANGER LOCATION
	NEW PARKING BAY MARKINGS
	REMOVE PARKING BAY MARKINGS
	EXISTING 76MM POST WITH SIGN
	REMOVE 76MM POST WITH SIGN
	LAMP COLUMN WITH SIGN
	DROPPED KERB/CROSSOVER

LOCATION PLAN



SITE LOCATION

Outside No. 94 Eldon Rd, N22

WORKS

Cycle storage (Bikehangar)

**ENVIRONMENT AND NEIGHBORHOODS
PARKING SCHEMES**

4th FLOOR ALEX HOUSE, 10 STATION ROAD
WOOD GREEN, LONDON N22 7TR

SCALE

1:200 @ A3

DRAWN

BMG

CHECK

Initials

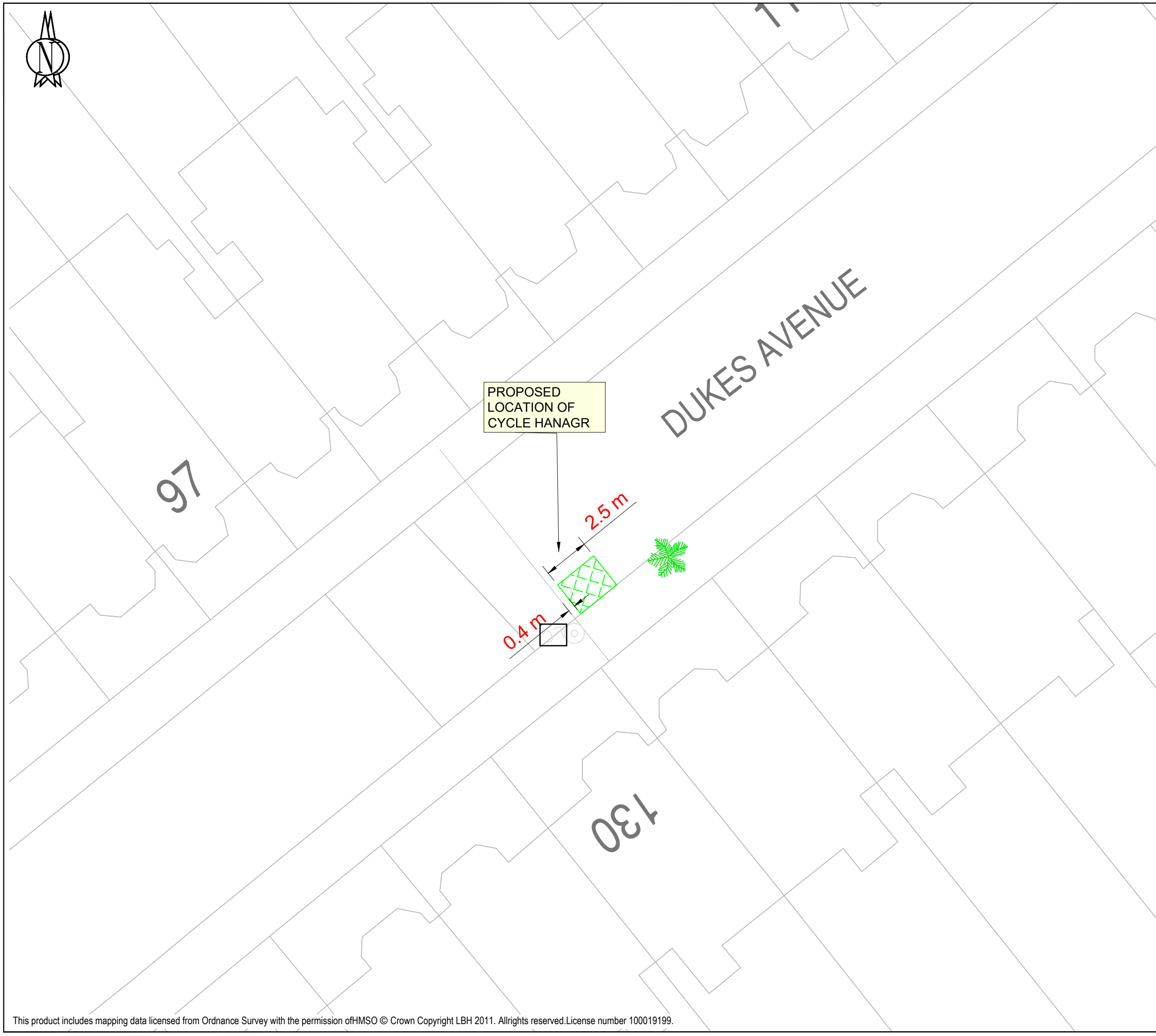
DATE DRAWN

26/09/2022

DRAWING NO.

BH-22-23-B2-11

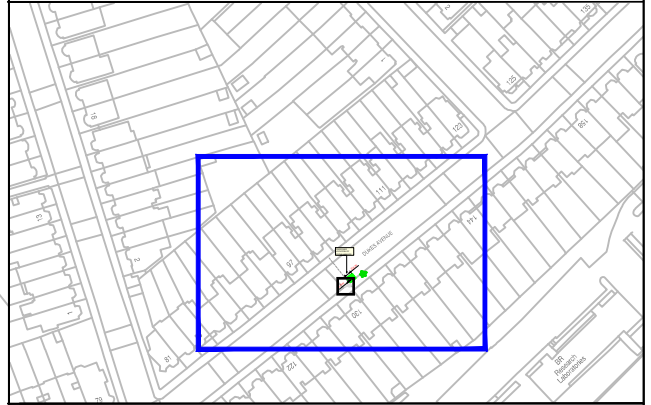




KEY

- EXISTING SINGLE YELLOW LINE
- EXISTING DOUBLE YELLOW LINE
- EXISTING KERB BLIP MARKINGS
- EXISTING PARKING BAY MARKINGS
- EXISTING BIKE HANGER LOCATION
- NEW BIKE HANGER LOCATION
- NEW PARKING BAY MARKINGS
- REMOVE PARKING BAY MARKINGS
- EXISTING 76MM POST WITH SIGN
- REMOVE 76MM POST WITH SIGN
- LAMP COLUMN WITH SIGN
- DROPPED KERB/CROSSOVER

LOCATION PLAN



SITE LOCATION

Outside No. 130 Dukes Ave, N10

WORKS

Cycle storage (Bikehangar)

**ENVIRONMENT AND NEIGHBORHOODS
PARKING SCHEMES**

4th FLOOR ALEX HOUSE, 10 STATION ROAD
WOOD GREEN, LONDON N22 7TR

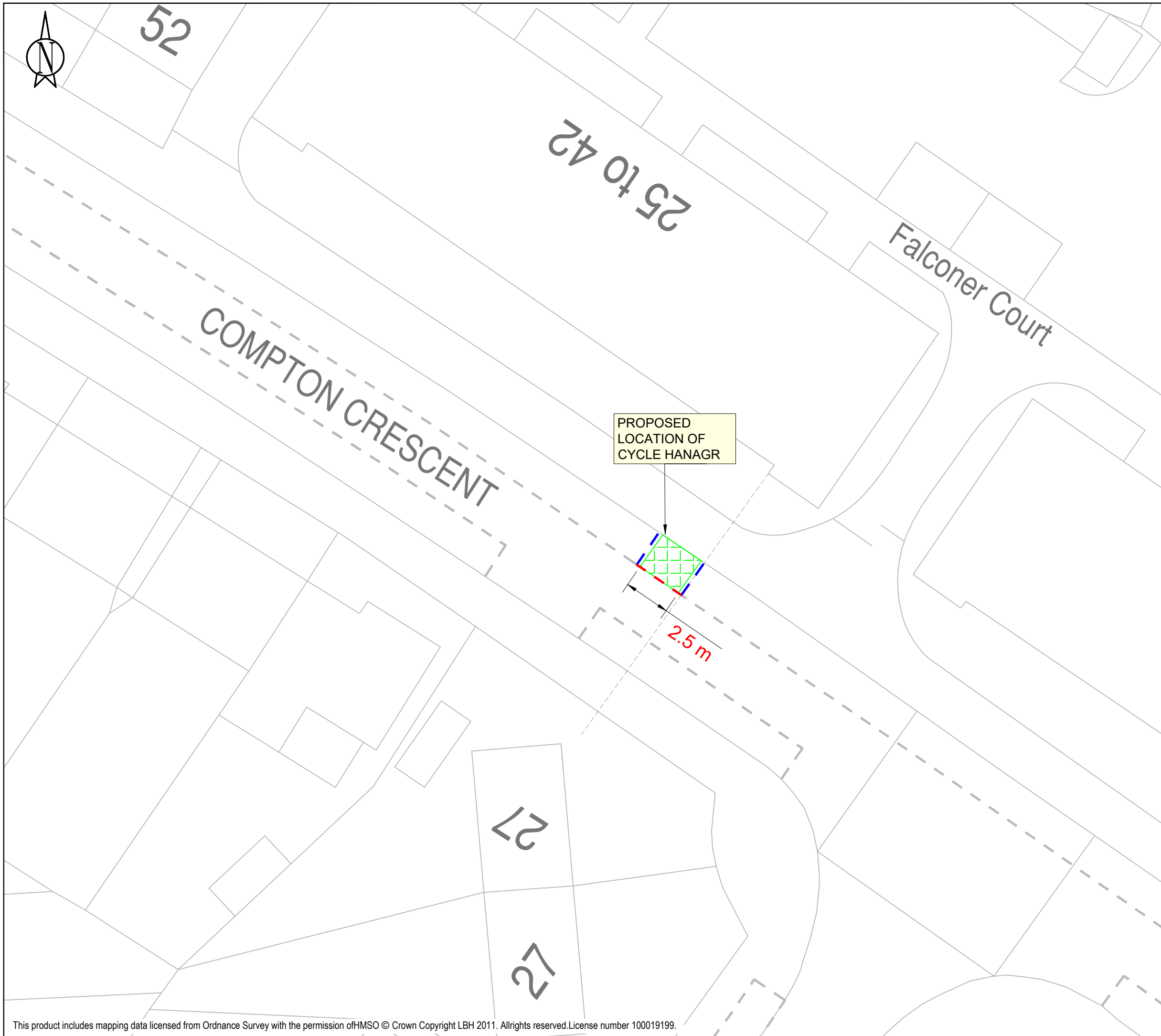
SCALE

1:200 @ A3

DRAWN	CHECK	DATE DRAWN
BMG	Initials	26/09/2022

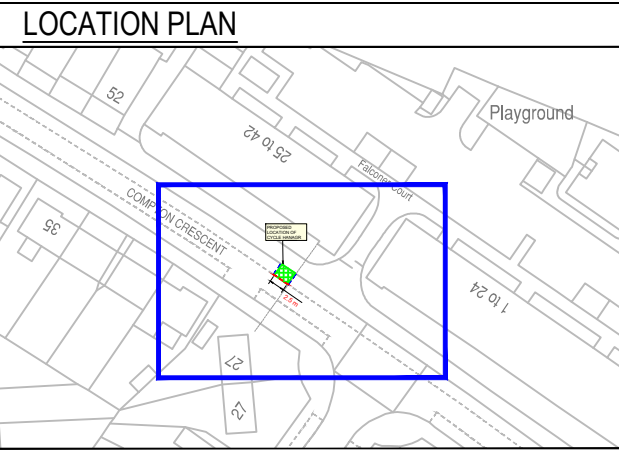
DRAWING NO.
BH-22-23-B2-10





KEY

	EXISTING SINGLE YELLOW LINE
	EXISTING DOUBLE YELLOW LINE
	EXISTING KERB BLIP MARKINGS
	EXISTING PARKING BAY MARKINGS
	EXISTING BIKE HANGER LOCATION
	NEW BIKE HANGER LOCATION
	NEW PARKING BAY MARKINGS
	REMOVE PARKING BAY MARKINGS
	EXISTING 76MM POST WITH SIGN
	REMOVE 76MM POST WITH SIGN
	LAMP COLUMN WITH SIGN
	DROPPED KERB/CROSSOVER



SITE LOCATION
 Outside Falconer Ct, Compton Cres, N17

WORKS
 Cycle storage (Bikehangar)

**ENVIRONMENT AND NEIGHBORHOODS
 PARKING SCHEMES**
 4th FLOOR ALEX HOUSE, 10 STATION ROAD
 WOOD GREEN, LONDON N22 7TR

SCALE
 1:200 @ A3

DRAWN	CHECK	DATE DRAWN
BMG	Initials	26/09/2022

DRAWING NO.
 BH-22-23-B2-06