











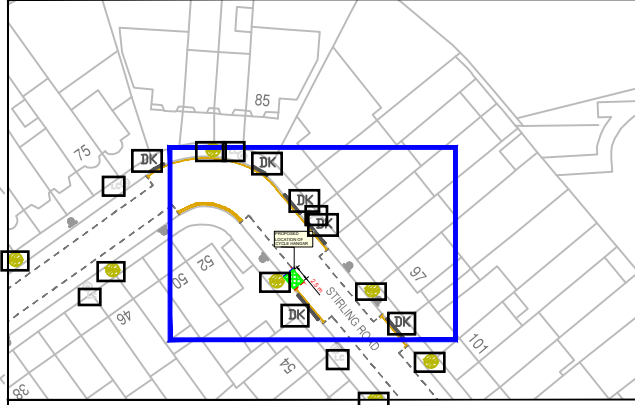


- KEY**
-  EXISTING SINGLE YELLOW LINE
  -  EXISTING DOUBLE YELLOW LINE
  -  EXISTING KERB BLIP MARKINGS
  -  EXISTING PARKING BAY MARKINGS
  -  EXISTING BIKE HANGER LOCATION
  -  NEW BIKE HANGER LOCATION
  -  NEW PARKING BAY MARKINGS
  -  REMOVE PARKING BAY MARKINGS
  -  EXISTING 76MM POST WITH SIGN
  -  REMOVE 76MM POST WITH SIGN
  -  LAMP COLUMN WITH SIGN
  -  DROPPED KERB/CROSSOVER

**LOCATION PLAN**



**SITE LOCATION**

Stirling Rd, N22 opposite to No.93 Stirling Road

**WORKS**

Cycle storage (Bikehangar)


**ENVIRONMENT AND NEIGHBORHOODS  
PARKING SCHEMES**

4th FLOOR ALEX HOUSE, 10 STATION ROAD  
WOOD GREEN, LONDON N22 7TR

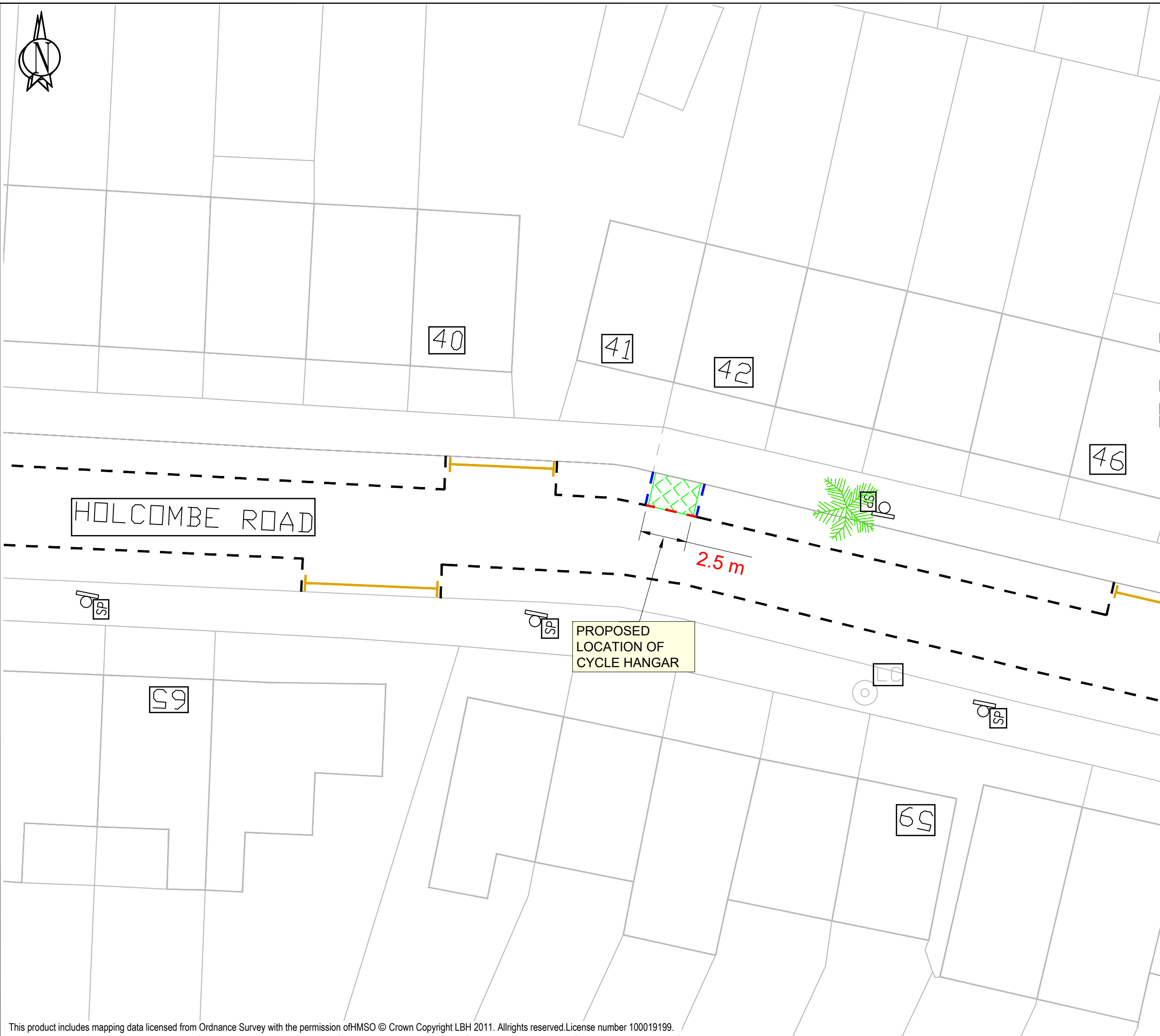
**SCALE**













1:200 @ A3

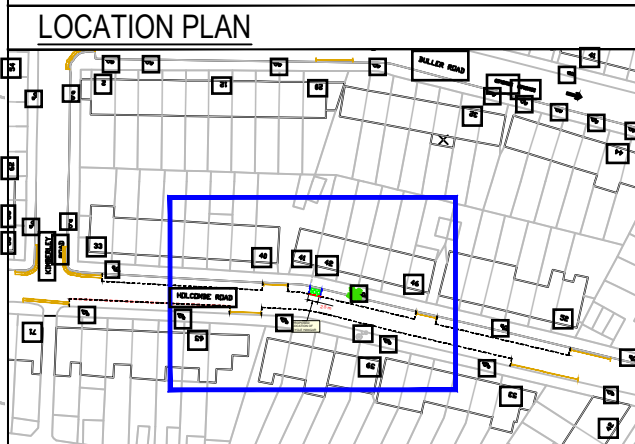
DRAWN	CHECK	DATE DRAWN
BMG	Initials	26/06/2023

DRAWING NO. BH-23-24-B1-020	
--------------------------------	---

This product includes mapping data licensed from Ordnance Survey with the permission of HMSO © Crown Copyright LBH 2011. Allrights reserved. License number 100019199.



- KEY**
-  EXISTING SINGLE YELLOW LINE
  -  EXISTING DOUBLE YELLOW LINE
  -  EXISTING KERB BLIP MARKINGS
  -  EXISTING PARKING BAY MARKINGS
  -  EXISTING BIKE HANGER LOCATION
  -  NEW BIKE HANGER LOCATION
  -  NEW PARKING BAY MARKINGS
  -  REMOVE PARKING BAY MARKINGS
  -  EXISTING 76MM POST WITH SIGN
  -  REMOVE 76MM POST WITH SIGN
  -  LAMP COLUMN WITH SIGN
  -  DROPPED KERB/CROSSOVER



**SITE LOCATION**  
42 Holcombe Road N17


**WORKS**  
Cycle storage (Bikehangar)

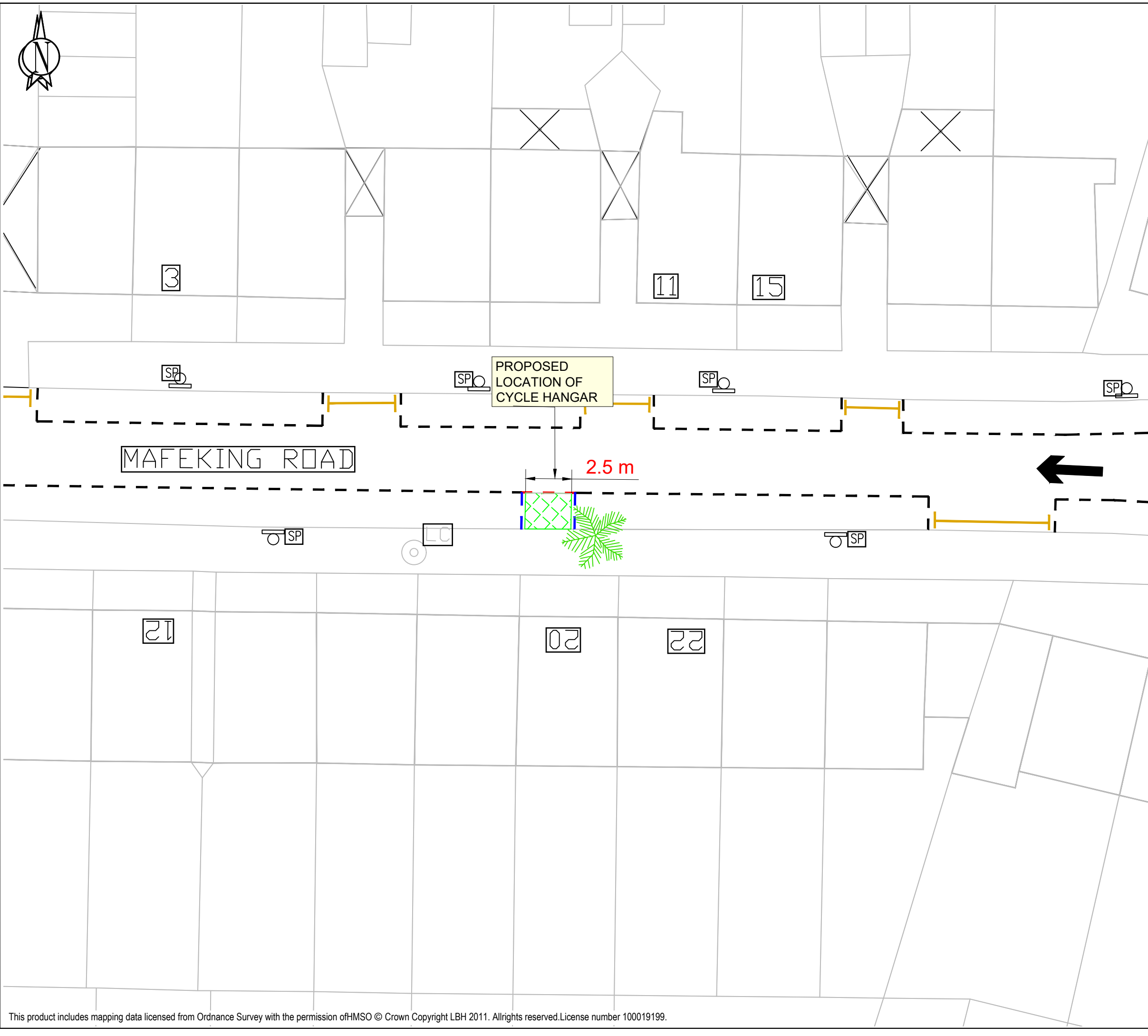
**ENVIRONMENT AND NEIGHBORHOODS PARKING SCHEMES**  
4th FLOOR ALEX HOUSE, 10 STATION ROAD  
WOOD GREEN, LONDON N22 7TR

**SCALE**  
1:200 @ A3

<b>DRAWN</b> DB	<b>CHECK</b>	<b>DATE DRAWN</b> 07/07/2023
--------------------	--------------	---------------------------------

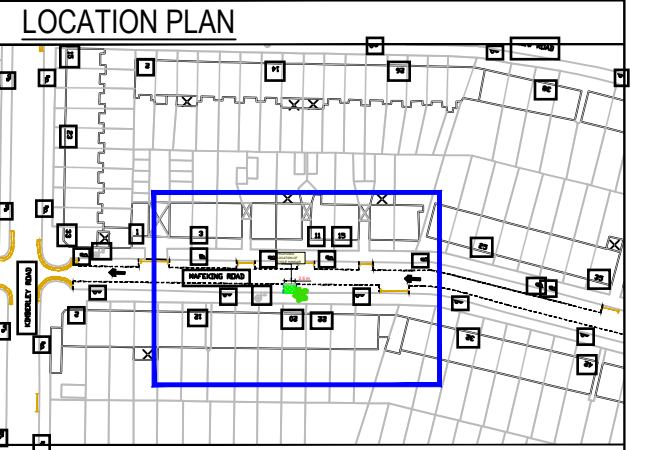
**DRAWING NO.**  
BH-23-24-B3-019





**KEY**

	EXISTING SINGLE YELLOW LINE
	EXISTING DOUBLE YELLOW LINE
	EXISTING KERB BLIP MARKINGS
	EXISTING PARKING BAY MARKINGS
	EXISTING BIKE HANGER LOCATION
	NEW BIKE HANGER LOCATION
	NEW PARKING BAY MARKINGS
	REMOVE PARKING BAY MARKINGS
	EXISTING 76MM POST WITH SIGN
	REMOVE 76MM POST WITH SIGN
	LAMP COLUMN WITH SIGN
	DROPPED KERB/CROSSOVER



**SITE LOCATION**  
 Outside 20 Mafeking Road N17

**WORKS**  
 Cycle storage (Bikehangar)

**ENVIRONMENT AND NEIGHBORHOODS PARKING SCHEMES**  
 4th FLOOR ALEX HOUSE, 10 STATION ROAD  
 WOOD GREEN, LONDON N22 7TR

**SCALE**  
 1:200 @ A3

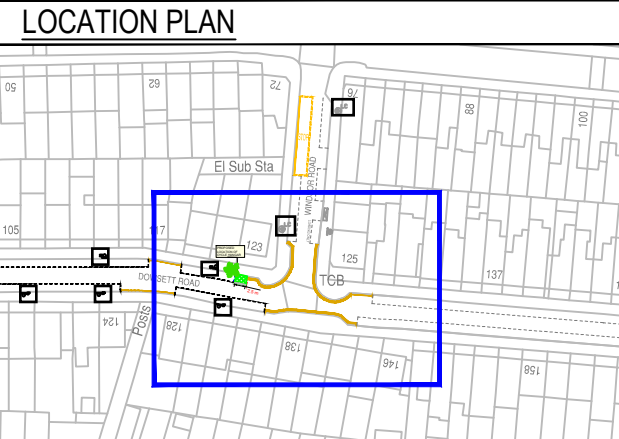
<b>DRAWN</b> DB	<b>CHECK</b>	<b>DATE DRAWN</b> 07/07/2023
--------------------	--------------	---------------------------------

**DRAWING NO.**  
 BH-22-23-B3-018



**KEY**

	EXISTING SINGLE YELLOW LINE
	EXISTING DOUBLE YELLOW LINE
	EXISTING KERB BLIP MARKINGS
	EXISTING PARKING BAY MARKINGS
	EXISTING BIKE HANGER LOCATION
	NEW BIKE HANGER LOCATION
	NEW PARKING BAY MARKINGS
	REMOVE PARKING BAY MARKINGS
	EXISTING 76MM POST WITH SIGN
	REMOVE 76MM POST WITH SIGN
	LAMP COLUMN WITH SIGN
	DROPPED KERB/CROSSOVER



**SITE LOCATION**  
 Outside 123 Dowsett Road N17

**WORKS**  
 Cycle storage (Bikehangar)

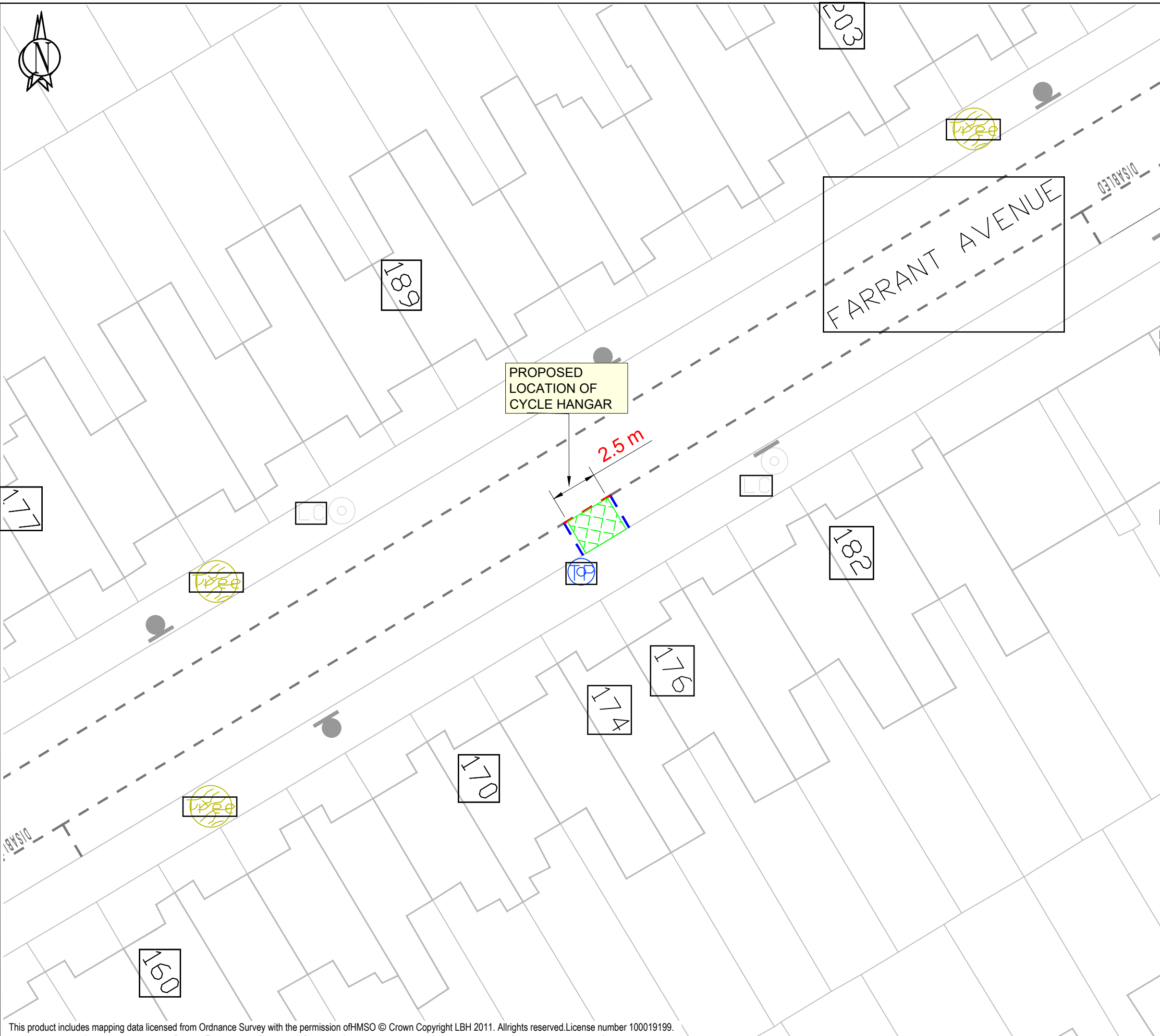
**ENVIRONMENT AND NEIGHBORHOODS PARKING SCHEMES**  
 4th FLOOR ALEX HOUSE, 10 STATION ROAD  
 WOOD GREEN, LONDON N22 7TR

**SCALE**  
 1:200 @ A3

<b>DRAWN</b> BMG	<b>CHECK</b>	<b>DATE DRAWN</b> 07/07/2023
---------------------	--------------	---------------------------------

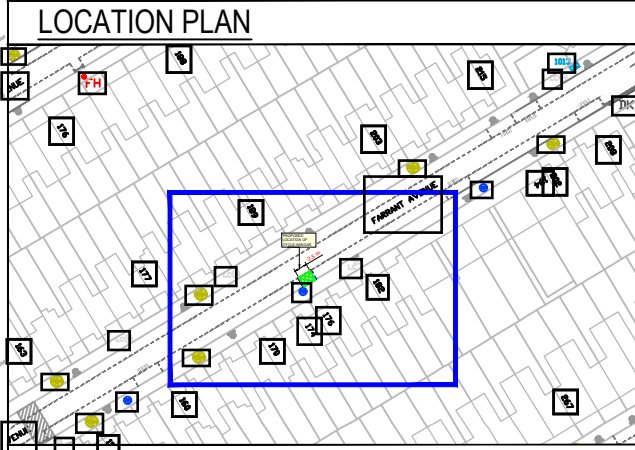
**DRAWING NO.**  
 BH-23-24-B3-017

This product includes mapping data licensed from Ordnance Survey with the permission of HMSO © Crown Copyright LBH 2011. Allrights reserved. License number 100019199.



**KEY**

	EXISTING SINGLE YELLOW LINE
	EXISTING DOUBLE YELLOW LINE
	EXISTING KERB BLIP MARKINGS
	EXISTING PARKING BAY MARKINGS
	EXISTING BIKE HANGER LOCATION
	NEW BIKE HANGER LOCATION
	NEW PARKING BAY MARKINGS
	REMOVE PARKING BAY MARKINGS
	EXISTING 76MM POST WITH SIGN
	REMOVE 76MM POST WITH SIGN
	LAMP COLUMN WITH SIGN
	DROPPED KERB/CROSSOVER



**SITE LOCATION**  
 Outside 176 Farrant Avenue N22

**WORKS**  
 Cycle storage (Bikehangar)

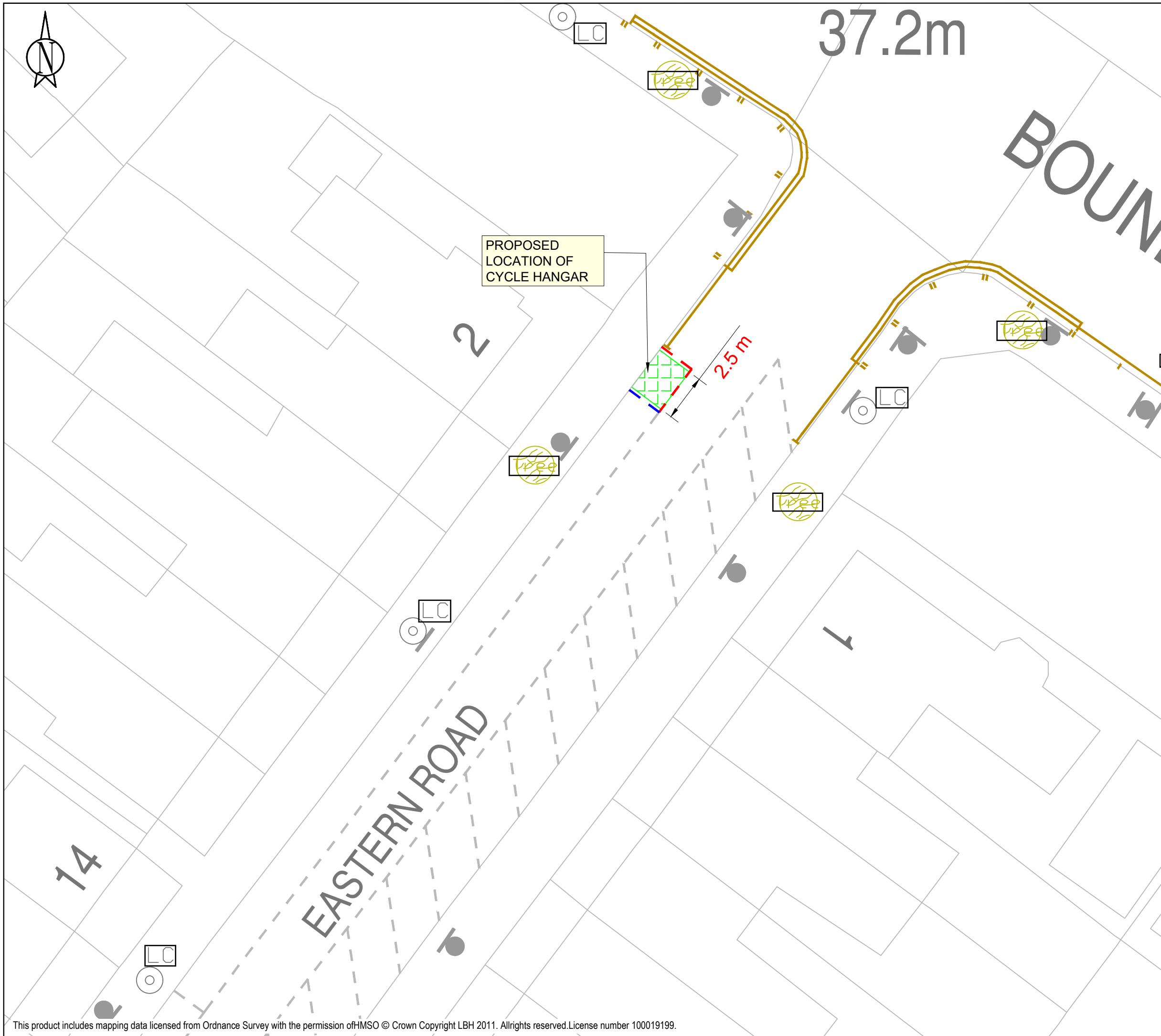
**ENVIRONMENT AND NEIGHBORHOODS PARKING SCHEMES**  
 4th FLOOR ALEX HOUSE, 10 STATION ROAD WOOD GREEN, LONDON N22 7TR

**SCALE**  
 1:200 @ A3

<b>DRAWN</b> DB	<b>CHECK</b> Initials	<b>DATE DRAWN</b> 06/07/2023
--------------------	--------------------------	---------------------------------

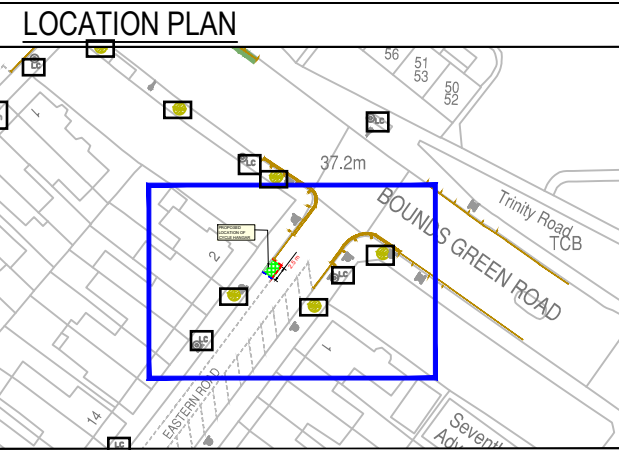
**DRAWING NO.**  
 BH-23-24-B3-016

This product includes mapping data licensed from Ordnance Survey with the permission of HMSO © Crown Copyright LBH 2011. Allrights reserved. License number 100019199.



**KEY**

	EXISTING SINGLE YELLOW LINE
	EXISTING DOUBLE YELLOW LINE
	EXISTING KERB BLIP MARKINGS
	EXISTING PARKING BAY MARKINGS
	EXISTING BIKE HANGER LOCATION
	NEW BIKE HANGER LOCATION
	NEW PARKING BAY MARKINGS
	REMOVE PARKING BAY MARKINGS
	EXISTING 76MM POST WITH SIGN
	REMOVE 76MM POST WITH SIGN
	LAMP COLUMN WITH SIGN
	DROPPED KERB/CROSSOVER



**SITE LOCATION**  
Eastern Rd N22, outside No. 2

**WORKS**  
Cycle storage (Bikehangar)

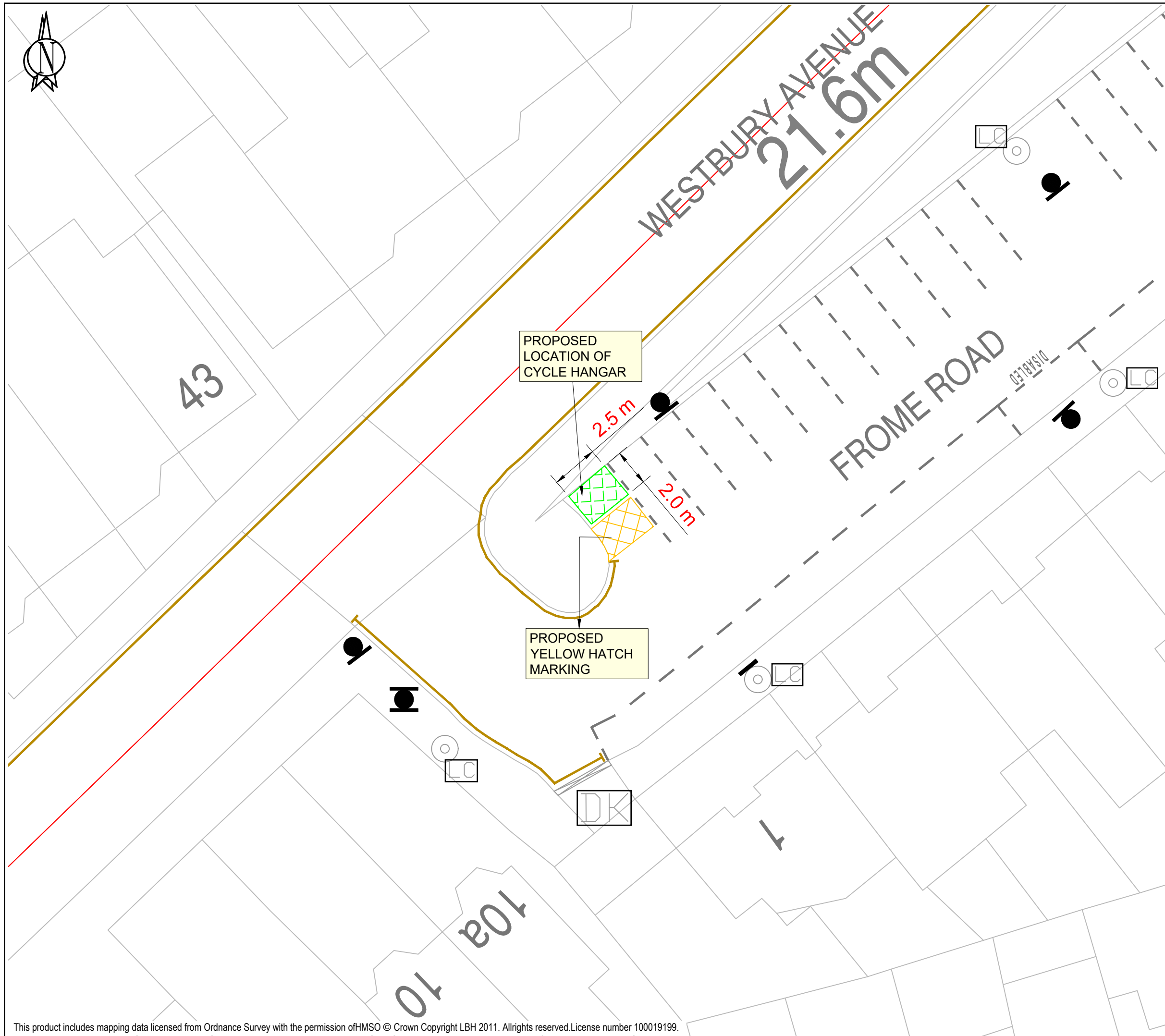
**ENVIRONMENT AND NEIGHBORHOODS PARKING SCHEMES**  
4th FLOOR ALEX HOUSE, 10 STATION ROAD WOOD GREEN, LONDON N22 7TR

**SCALE**  
1:200 @ A3

<b>DRAWN</b>	<b>CHECK</b>	<b>DATE DRAWN</b>
BMG	Initials	26/06/2023

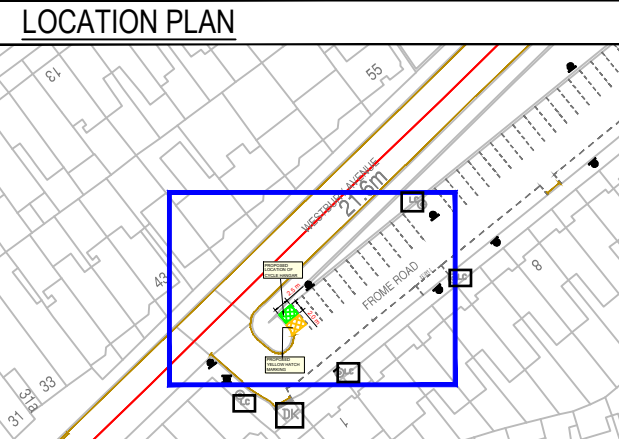
**DRAWING NO.**  
BH-23-24-B1-015

This product includes mapping data licensed from Ordnance Survey with the permission of HMSO © Crown Copyright LBH 2011. Allrights reserved.License number 100019199.



**KEY**

	EXISTING SINGLE YELLOW LINE
	EXISTING DOUBLE YELLOW LINE
	EXISTING KERB BLIP MARKINGS
	EXISTING PARKING BAY MARKINGS
	EXISTING BIKE HANGER LOCATION
	NEW BIKE HANGER LOCATION
	NEW PARKING BAY MARKINGS
	REMOVE PARKING BAY MARKINGS
	EXISTING 76MM POST WITH SIGN
	REMOVE 76MM POST WITH SIGN
	LAMP COLUMN WITH SIGN
	DROPPED KERB/CROSSOVER



**SITE LOCATION**  
 Frome Rd, Duckett's Green opp. No. 2

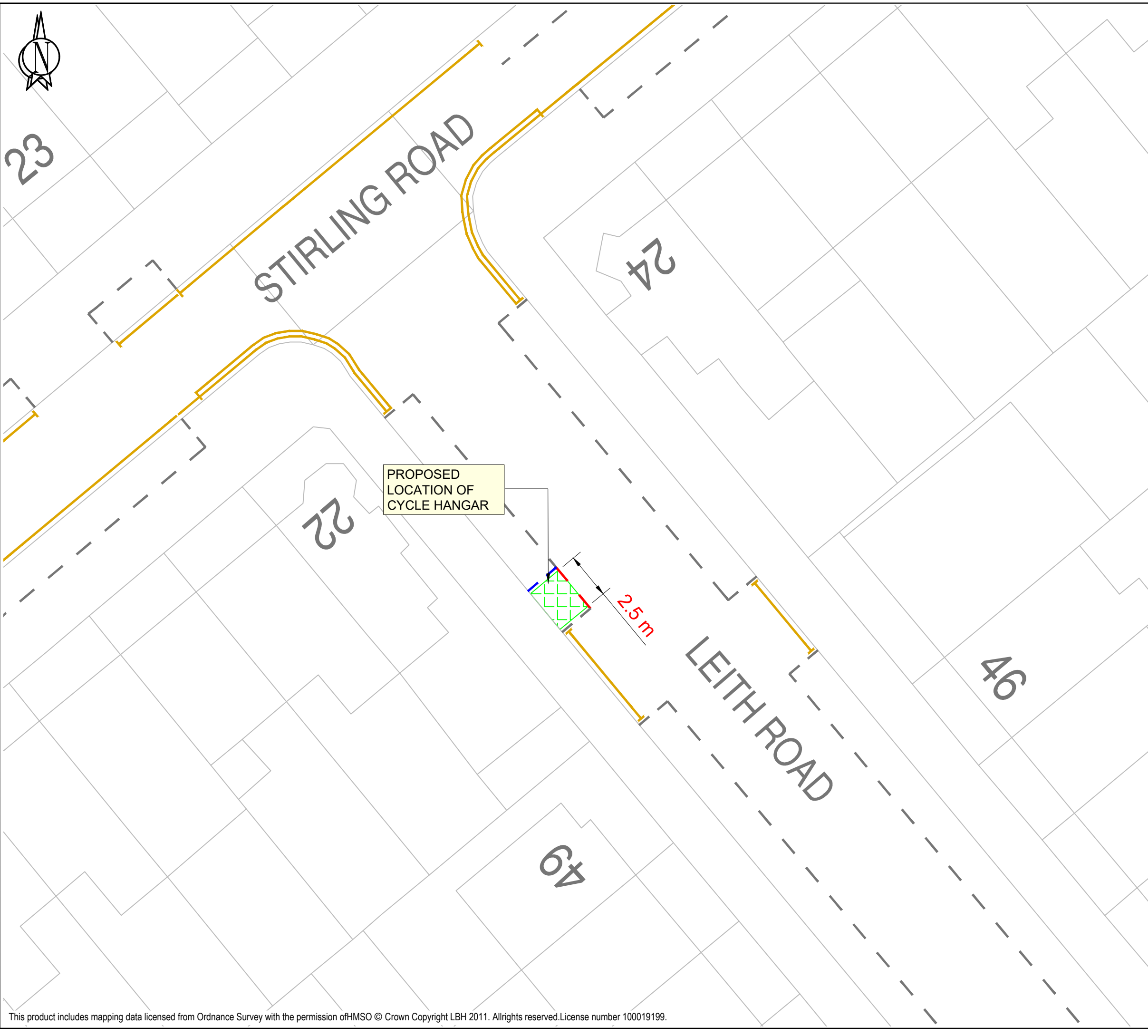
**WORKS**  
 Cycle storage (Bikehangar)

**ENVIRONMENT AND NEIGHBORHOODS PARKING SCHEMES**  
 4th FLOOR ALEX HOUSE, 10 STATION ROAD  
 WOOD GREEN, LONDON N22 7TR

**SCALE**  
 1:200 @ A3

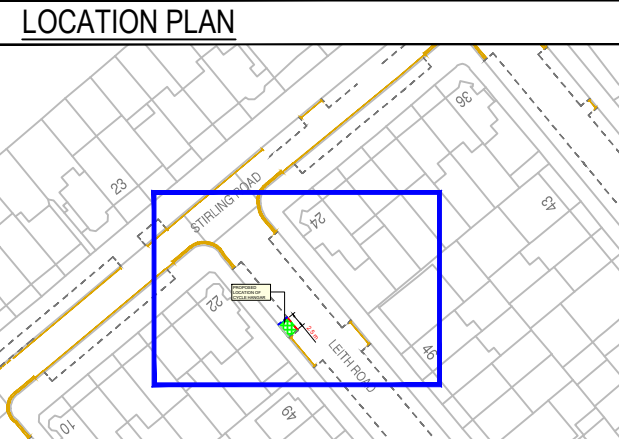
<b>DRAWN</b> BMG	<b>CHECK</b> Initials	<b>DATE DRAWN</b> 26/06/2023
---------------------	--------------------------	---------------------------------

**DRAWING NO.**  
 BH-23-24-B1-014



**KEY**

	EXISTING SINGLE YELLOW LINE
	EXISTING DOUBLE YELLOW LINE
	EXISTING KERB BLIP MARKINGS
	EXISTING PARKING BAY MARKINGS
	EXISTING BIKE HANGER LOCATION
	NEW BIKE HANGER LOCATION
	NEW PARKING BAY MARKINGS
	REMOVE PARKING BAY MARKINGS
	EXISTING 76MM POST WITH SIGN
	REMOVE 76MM POST WITH SIGN
	LAMP COLUMN WITH SIGN
	DROPPED KERB/CROSSOVER



**SITE LOCATION**  
 Leith Rd, N22 adjacent to No.22 Stirling Road

**WORKS**  
 Cycle storage (Bikehangar)

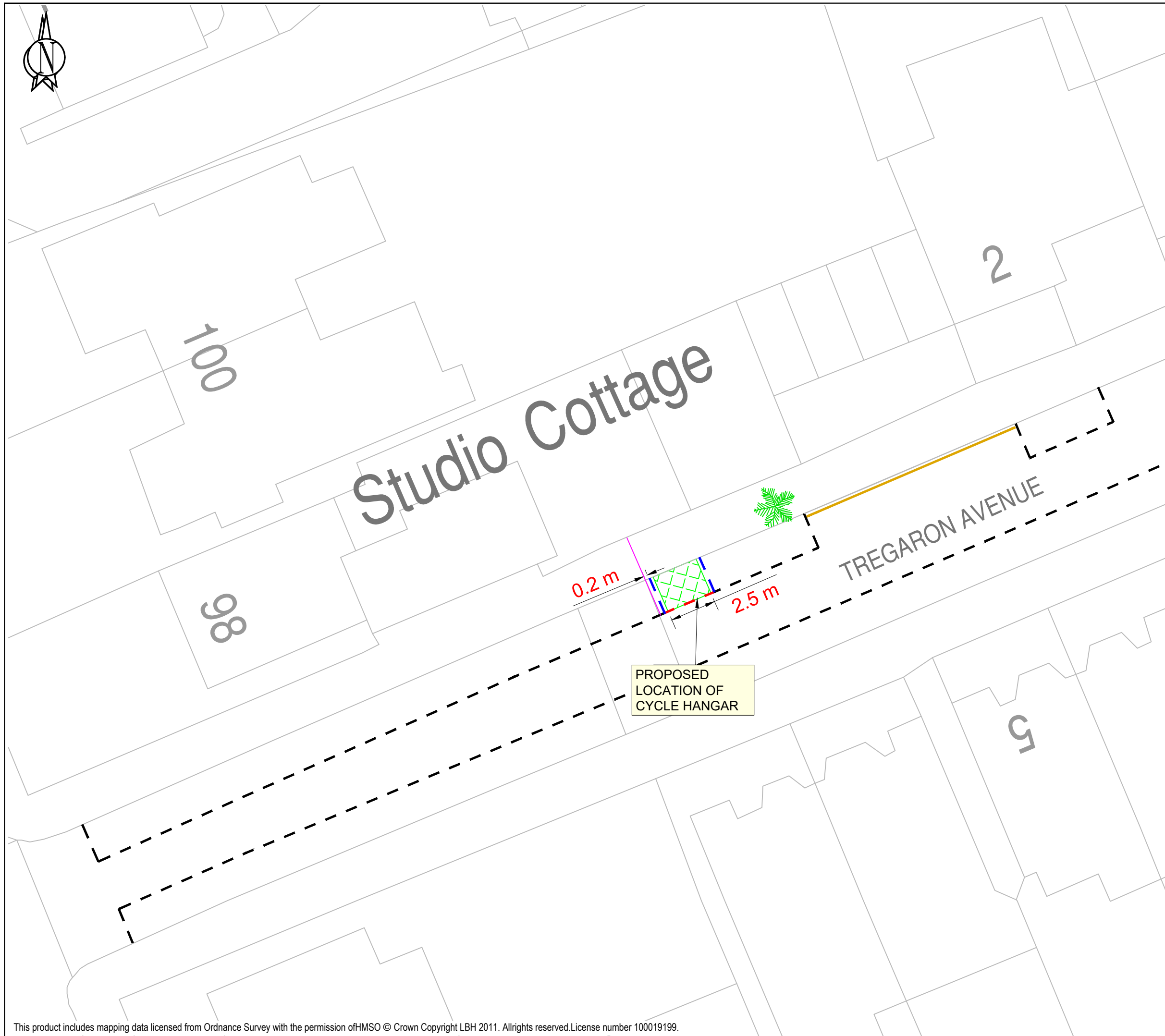
**ENVIRONMENT AND NEIGHBORHOODS**  
**PARKING SCHEMES**  
 4th FLOOR ALEX HOUSE, 10 STATION ROAD  
 WOOD GREEN, LONDON N22 7TR

**SCALE**  
 1:200 @ A3

<b>DRAWN</b> BMG	<b>CHECK</b> Initials	<b>DATE DRAWN</b> 26/06/2023
---------------------	--------------------------	---------------------------------

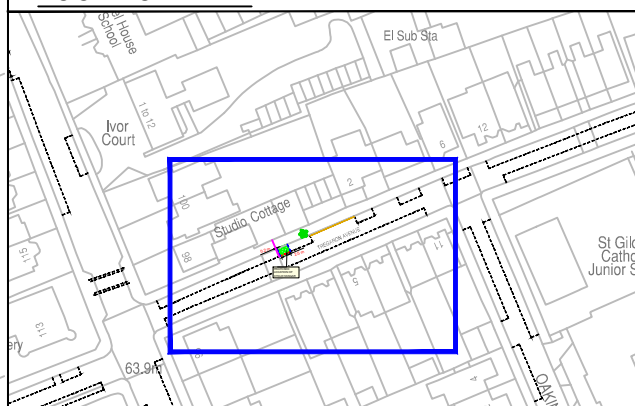
**DRAWING NO.**  
 BH-23-24-B1-013





KEY	
	EXISTING SINGLE YELLOW LINE
	EXISTING DOUBLE YELLOW LINE
	EXISTING KERB BLIP MARKINGS
	EXISTING PARKING BAY MARKINGS
	EXISTING BIKE HANGER LOCATION
	NEW BIKE HANGER LOCATION
	NEW PARKING BAY MARKINGS
	REMOVE PARKING BAY MARKINGS
	EXISTING 76MM POST WITH SIGN
	REMOVE 76MM POST WITH SIGN
	LAMP COLUMN WITH SIGN
	DROPPED KERB/CROSSOVER

**LOCATION PLAN**



**SITE LOCATION**

Tregaron Ave - N8 -opp. No. 1 Tregaron Ave N8

**WORKS**

Cycle storage (Bikehangar)

**ENVIRONMENT AND NEIGHBORHOODS PARKING SCHEMES**

4th FLOOR ALEX HOUSE, 10 STATION ROAD WOOD GREEN, LONDON N22 7TR

**SCALE**

1:200 @ A3

DRAWN	CHECK	DATE DRAWN
BMG	Initials	26/06/2023

DRAWING NO. BH-23-24-B1-012	
--------------------------------	--



TETHERDOWN

38

LC

PROPOSED EV POINTS  
CONSULTATION  
COMPLETED

ELECTRIC VEHICLES ONLY

KINGS AVENUE

PROPOSED  
LOCATION OF  
CYCLE HANGAR

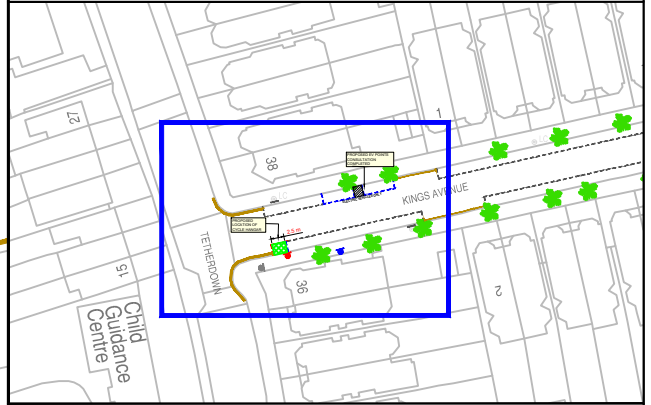
2.5 m

36

**KEY**

-  EXISTING SINGLE YELLOW LINE
-  EXISTING DOUBLE YELLOW LINE
-  EXISTING KERB BLIP MARKINGS
-  EXISTING PARKING BAY MARKINGS
-  EXISTING BIKE HANGER LOCATION
-  NEW BIKE HANGER LOCATION
-  NEW PARKING BAY MARKINGS
-  REMOVE PARKING BAY MARKINGS
-  INSTALL 76MM POST WITH SIGN
-  REMOVE 76MM POST WITH SIGN
-  LAMP COLUMN WITH SIGN
-  DROPPED KERB/CROSSOVER

**LOCATION PLAN**



**SITE LOCATION**

Kings Avenue, N10 at the side of no. 36  
Tetherdown N10

**WORKS**

Cycle storage (Bikehangar)

**ENVIRONMENT AND NEIGHBORHOODS  
PARKING SCHEMES**

4th FLOOR ALEX HOUSE, 10 STATION ROAD  
WOOD GREEN, LONDON N22 7TR

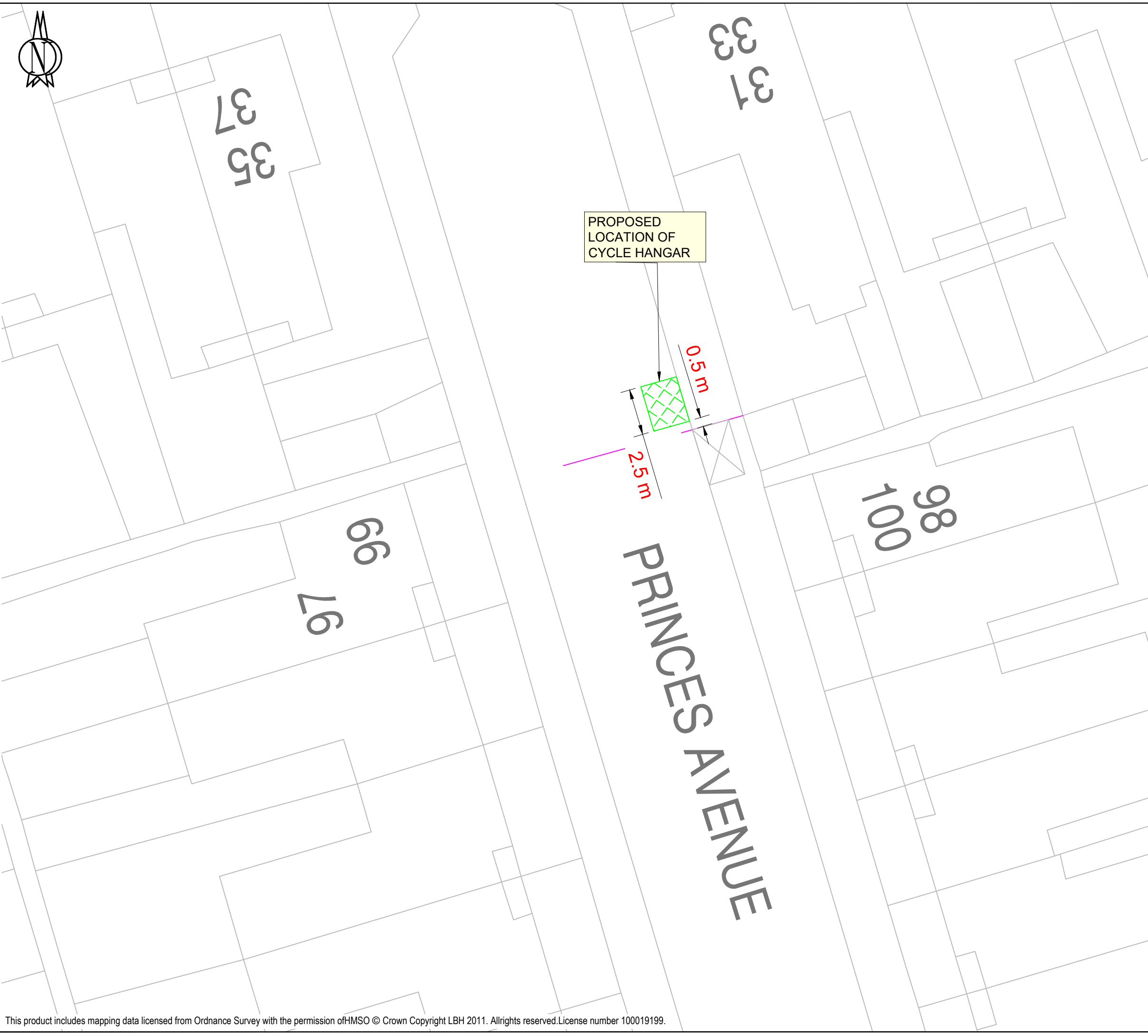
**SCALE**

1:200 @ A3

<b>DRAWN</b>	<b>CHECK</b>	<b>DATE DRAWN</b>
BMG	Initials	07/07/2023

DRAWING NO.  
BH-23-24-B3-010

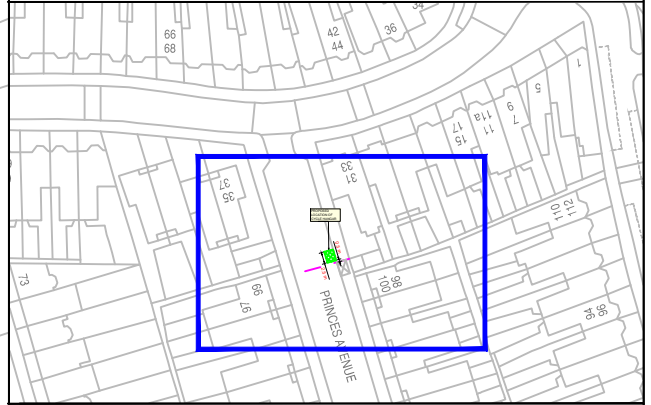




**KEY**

- EXISTING SINGLE YELLOW LINE
- EXISTING DOUBLE YELLOW LINE
- EXISTING KERB BLIP MARKINGS
- EXISTING PARKING BAY MARKINGS
- EXISTING BIKE HANGER LOCATION
- NEW BIKE HANGER LOCATION
- NEW PARKING BAY MARKINGS
- REMOVE PARKING BAY MARKINGS
- EXISTING 76MM POST WITH SIGN
- REMOVE 76MM POST WITH SIGN
- LAMP COLUMN WITH SIGN
- DROPPED KERB/CROSSOVER

**LOCATION PLAN**



**SITE LOCATION**

Princes Avenue - N22 - near No. 98

**WORKS**

Cycle storage (Bikehangar)

**ENVIRONMENT AND NEIGHBORHOODS  
PARKING SCHEMES**

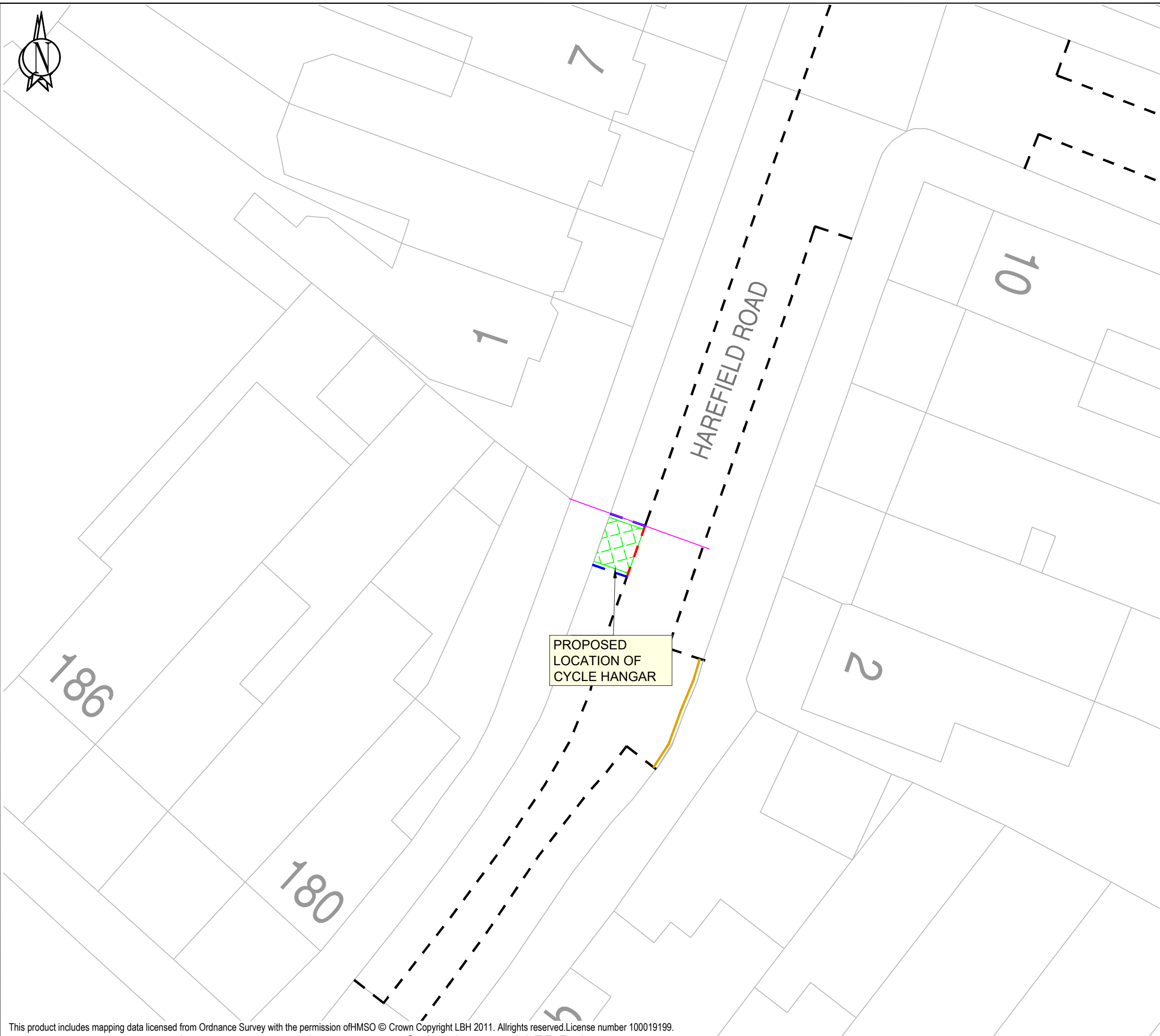
4th FLOOR ALEX HOUSE, 10 STATION ROAD  
WOOD GREEN, LONDON N22 7TR

**SCALE**

1:200 @ A3

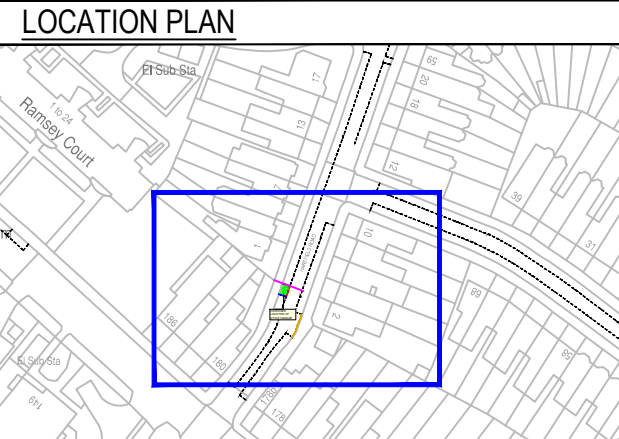
<b>DRAWN</b>	<b>CHECK</b>	<b>DATE DRAWN</b>
BMG	Initials	26/06/2023

DRAWING NO.  
BH-23-24-B1-09



**KEY**

	EXISTING SINGLE YELLOW LINE
	EXISTING DOUBLE YELLOW LINE
	EXISTING KERB BLIP MARKINGS
	EXISTING PARKING BAY MARKINGS
	EXISTING BIKE HANGER LOCATION
	NEW BIKE HANGER LOCATION
	NEW PARKING BAY MARKINGS
	REMOVE PARKING BAY MARKINGS
	EXISTING 76MM POST WITH SIGN
	REMOVE 76MM POST WITH SIGN
	LAMP COLUMN WITH SIGN
	DROPPED KERB/CROSSOVER



**SITE LOCATION**  
 Harefield Rd N8 - Opp. No. 2 Harefield Rd N8

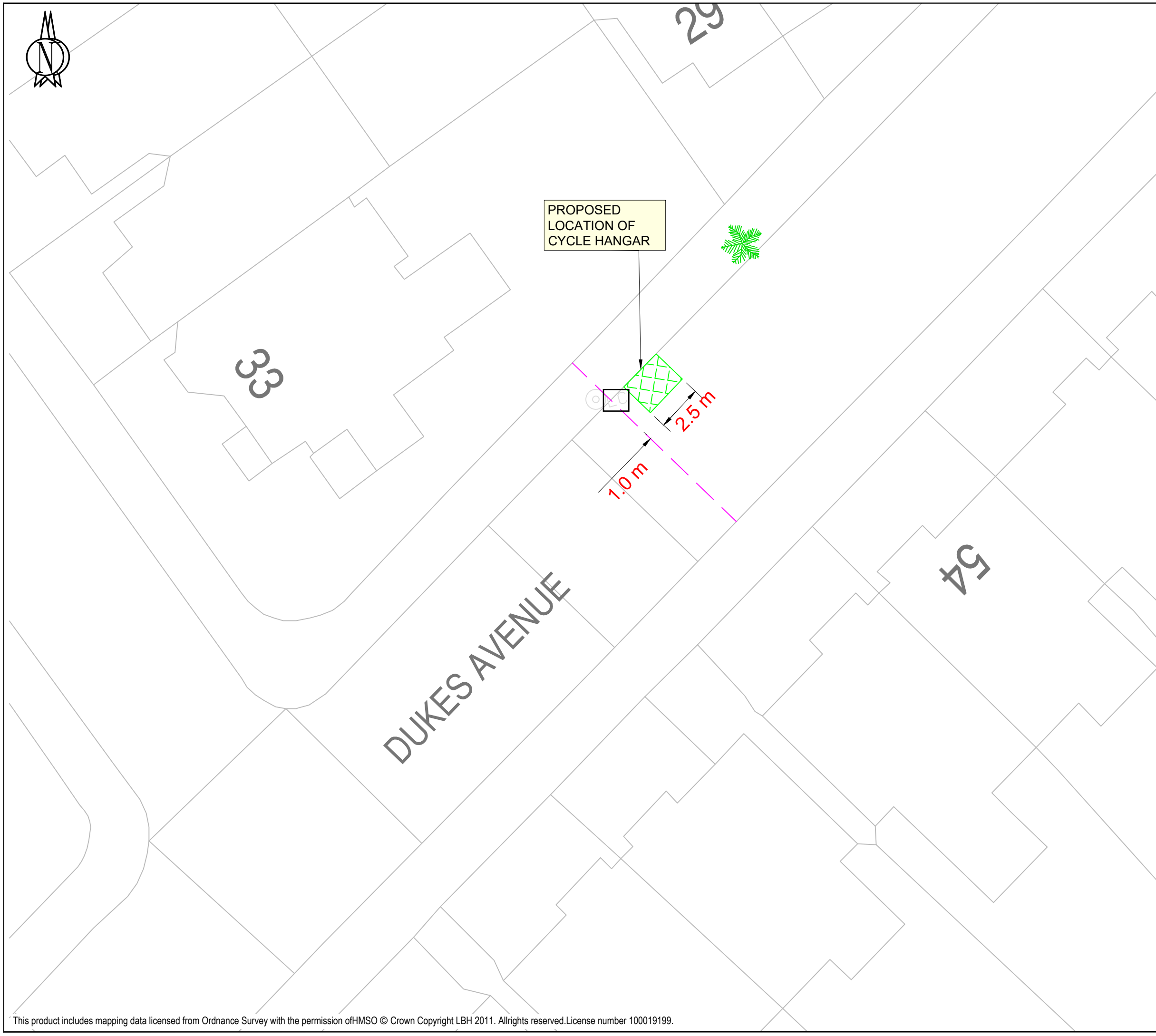
**WORKS**  
 Cycle storage (Bikehangar)

**ENVIRONMENT AND NEIGHBORHOODS PARKING SCHEMES**  
 4th FLOOR ALEX HOUSE, 10 STATION ROAD  
 WOOD GREEN, LONDON N22 7TR

**SCALE**  
 1:200 @ A3

<b>DRAWN</b> BMG	<b>CHECK</b> Initials	<b>DATE DRAWN</b> 26/06/2023
---------------------	--------------------------	---------------------------------

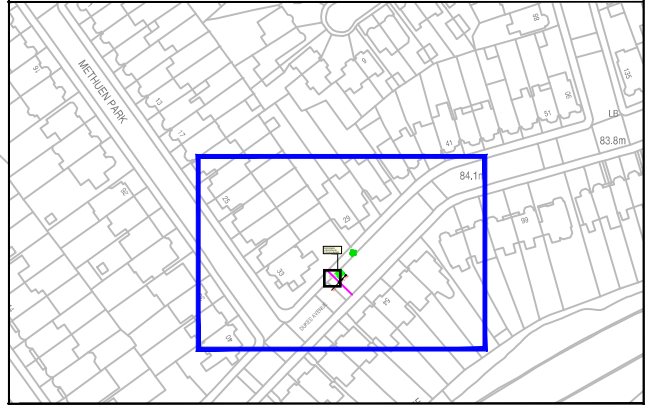
**DRAWING NO.**  
 BH-23-24-B1-08



**KEY**

- EXISTING SINGLE YELLOW LINE
- EXISTING DOUBLE YELLOW LINE
- EXISTING KERB BLIP MARKINGS
- EXISTING PARKING BAY MARKINGS
- EXISTING BIKE HANGER LOCATION
- NEW BIKE HANGER LOCATION
- NEW PARKING BAY MARKINGS
- REMOVE PARKING BAY MARKINGS
- EXISTING 76MM POST WITH SIGN
- REMOVE 76MM POST WITH SIGN
- LAMP COLUMN WITH SIGN
- DROPPED KERB/CROSSOVER

**LOCATION PLAN**



**SITE LOCATION**

Dukes Ave,N10 - Opp. 52 Dukes Avenue,

**WORKS**

Cycle storage (Bikehangar)

**ENVIRONMENT AND NEIGHBORHOODS PARKING SCHEMES**

4th FLOOR ALEX HOUSE, 10 STATION ROAD WOOD GREEN, LONDON N22 7TR

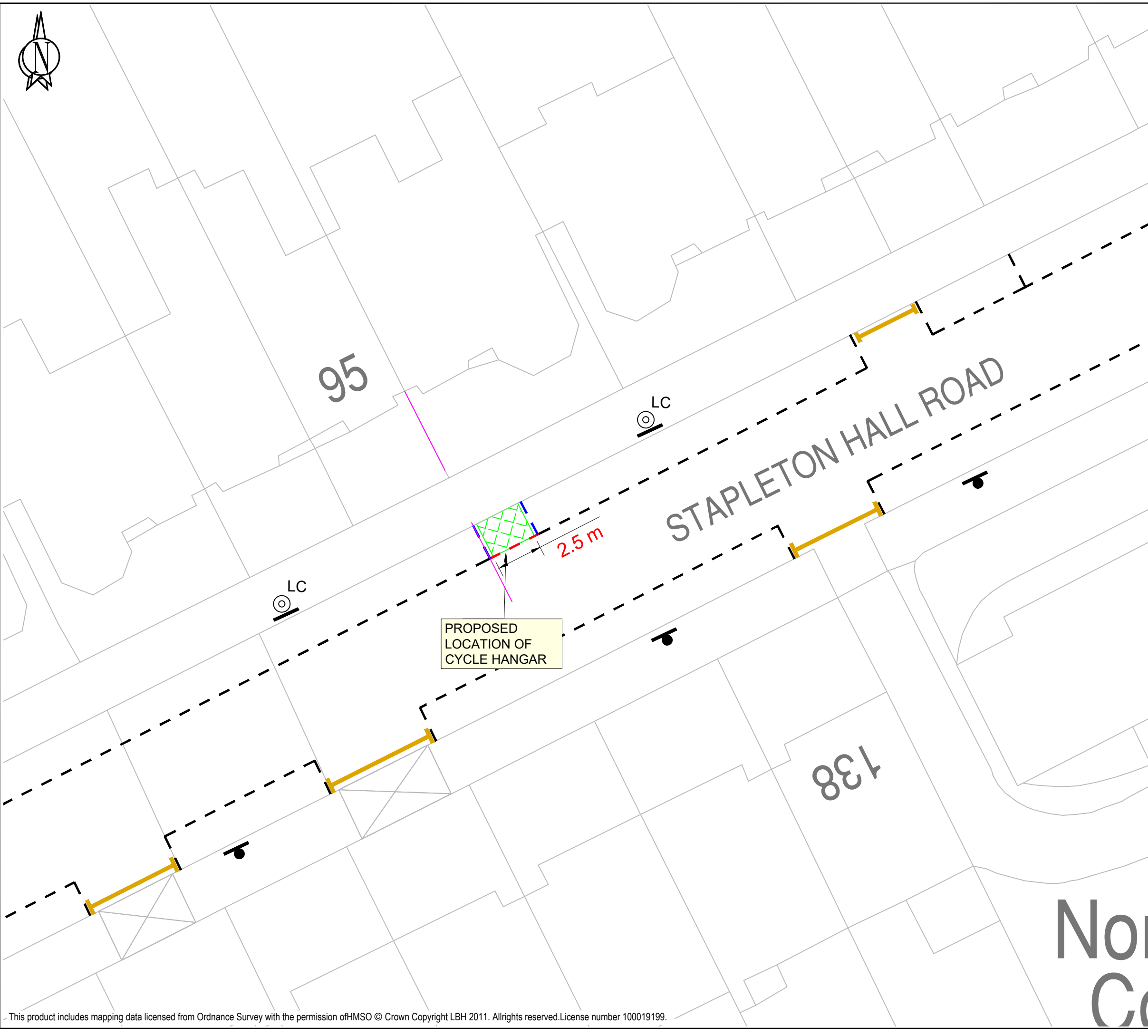
**SCALE**

1:200 @ A3

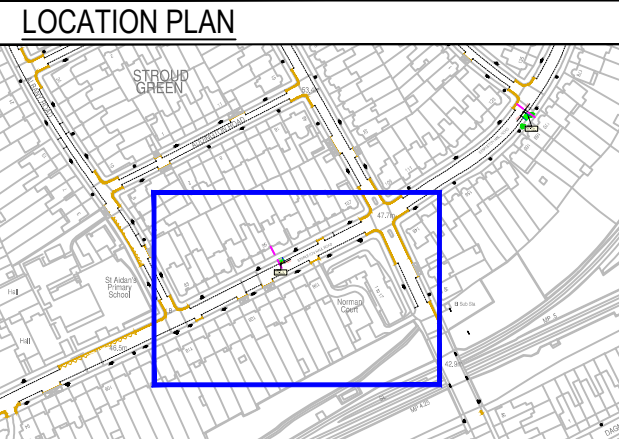
<b>DRAWN</b>	<b>CHECK</b>	<b>DATE DRAWN</b>
BMG	Initials	26/06/2023

DRAWING NO.  
BH-23-24-B1-07





KEY	
	EXISTING SINGLE YELLOW LINE
	EXISTING DOUBLE YELLOW LINE
	EXISTING KERB BLIP MARKINGS
	EXISTING PARKING BAY MARKINGS
	EXISTING BIKE HANGER LOCATION
	NEW BIKE HANGER LOCATION
	NEW PARKING BAY MARKINGS
	REMOVE PARKING BAY MARKINGS
	EXISTING 76MM POST WITH SIGN
	REMOVE 76MM POST WITH SIGN
	LAMP COLUMN WITH SIGN
	DROPPED KERB/CROSSOVER



**SITE LOCATION**  
 Stapleton Hall Road - N4 -outside No.97

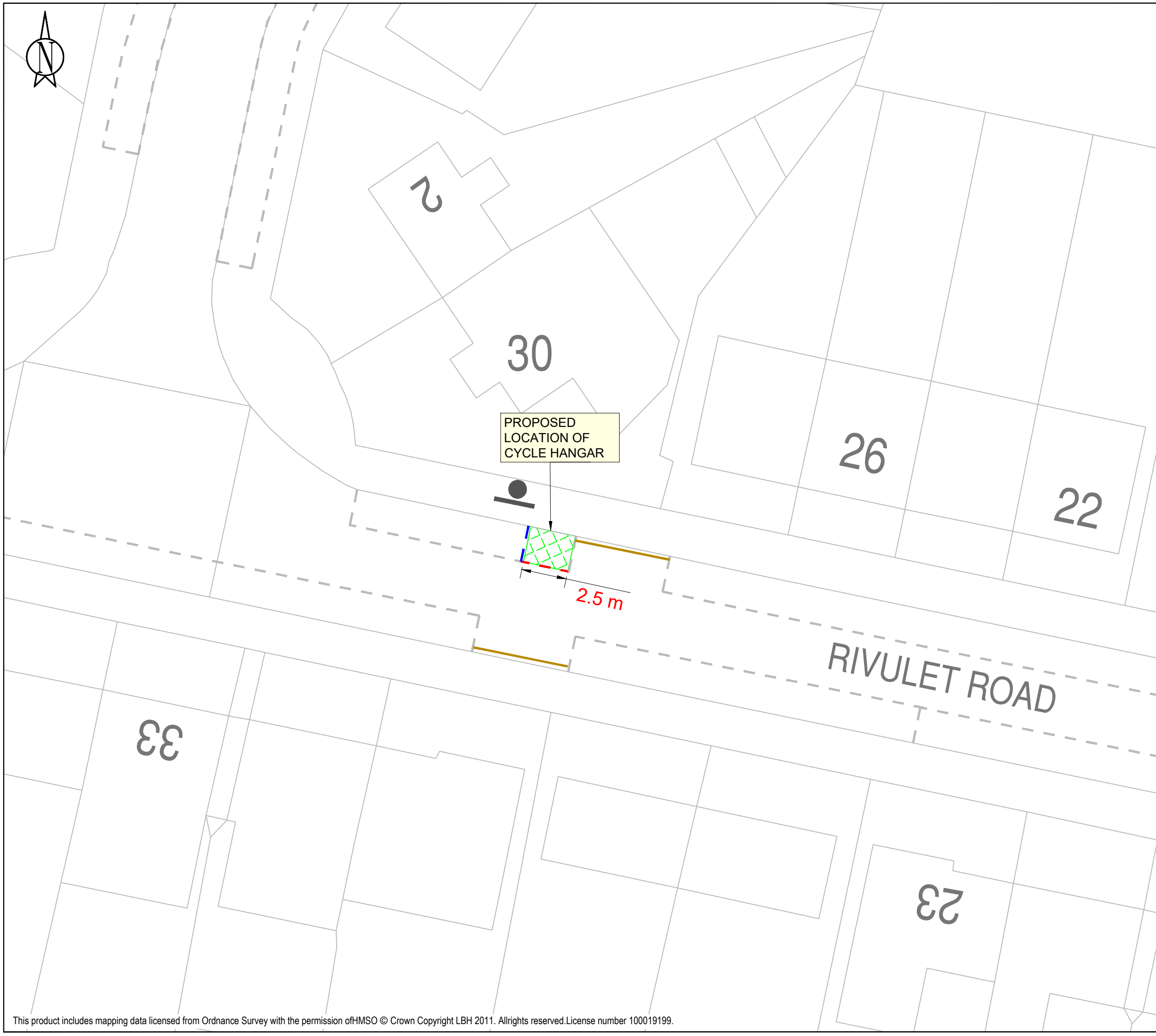
**WORKS**  
 Cycle storage (Bikehangar)

**ENVIRONMENT AND NEIGHBORHOODS PARKING SCHEMES**  
 4th FLOOR ALEX HOUSE, 10 STATION ROAD  
 WOOD GREEN, LONDON N22 7TR

**SCALE**  
 1:200 @ A3

DRAWN	CHECK	DATE DRAWN
BMG	Initials	26/06/2023

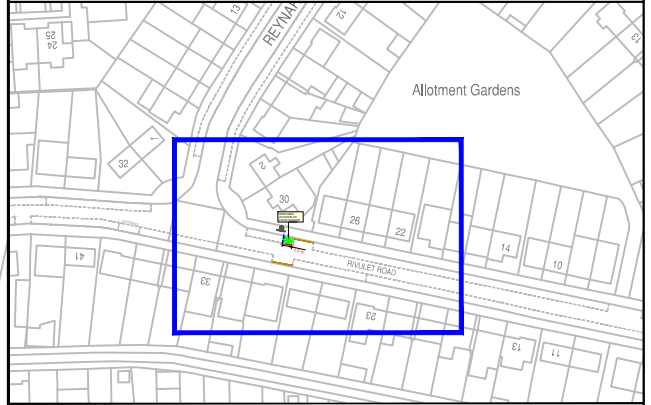
DRAWING NO.	
BH-23-24-B1-06	



**KEY**

	EXISTING SINGLE YELLOW LINE
	EXISTING DOUBLE YELLOW LINE
	EXISTING KERB BLIP MARKINGS
	EXISTING PARKING BAY MARKINGS
	EXISTING BIKE HANGER LOCATION
	NEW BIKE HANGER LOCATION
	NEW PARKING BAY MARKINGS
	REMOVE PARKING BAY MARKINGS
	EXISTING 76MM POST WITH SIGN
	REMOVE 76MM POST WITH SIGN
	LAMP COLUMN WITH SIGN
	DROPPED KERB/CROSSOVER

**LOCATION PLAN**



**SITE LOCATION**

Outside No. 30 Rivulet Rd, N17

**WORKS**

Cycle storage (Bikehangar)

**ENVIRONMENT AND NEIGHBORHOODS PARKING SCHEMES**

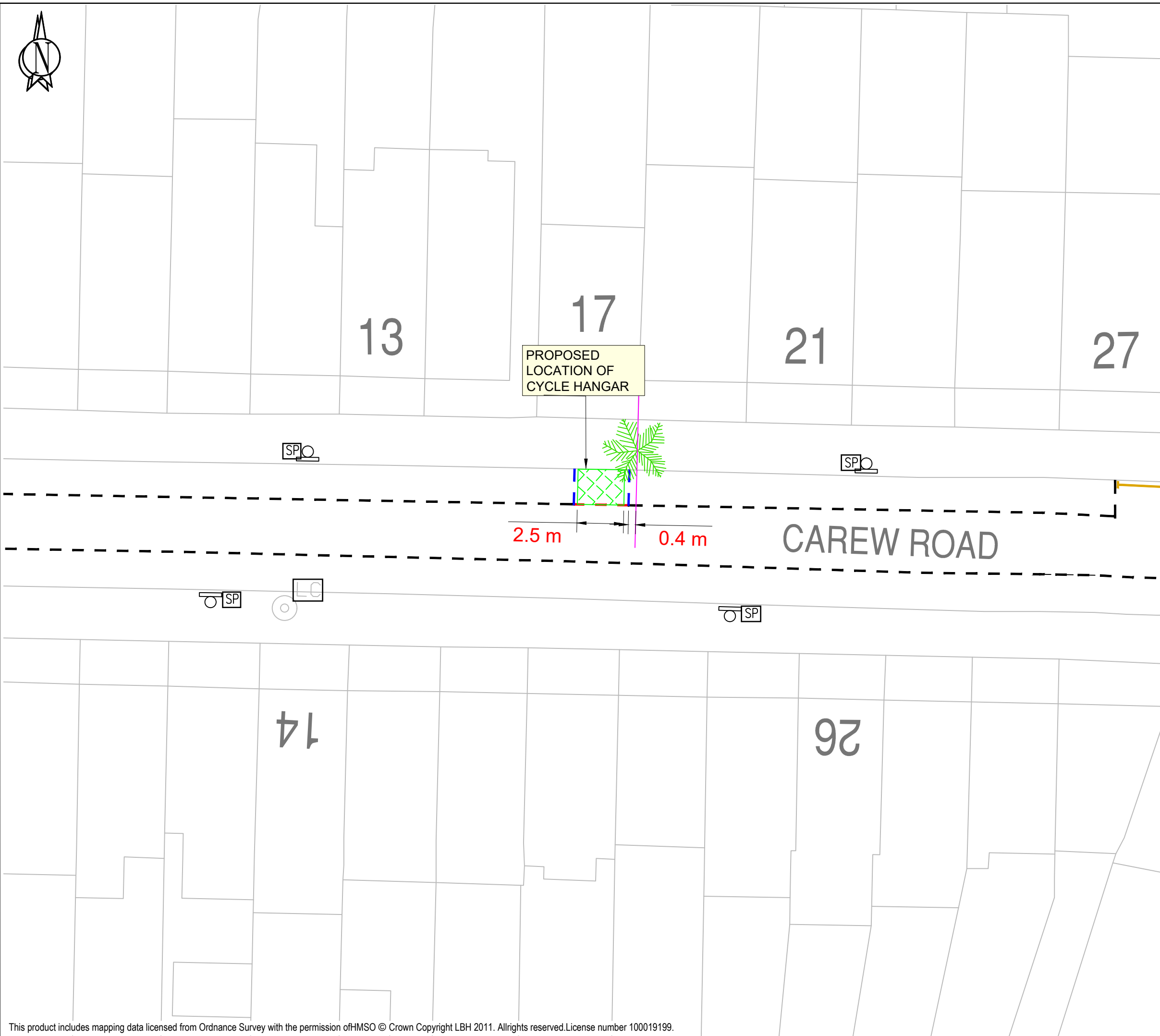
4th FLOOR ALEX HOUSE, 10 STATION ROAD  
WOOD GREEN, LONDON N22 7TR

**SCALE**

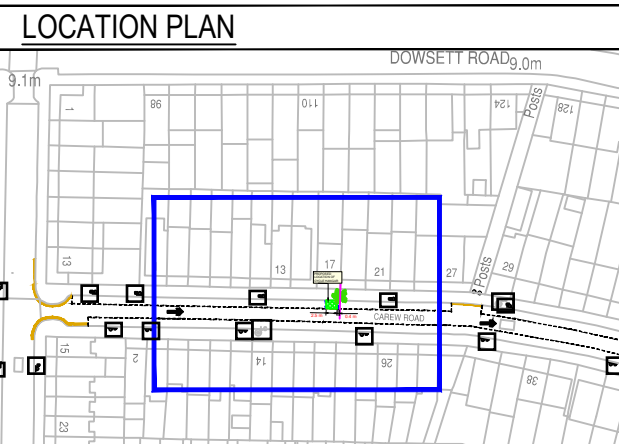
1:200 @ A3

DRAWN	CHECK	DATE DRAWN
BMG	Initials	26/06/2023

DRAWING NO. BH-23-24-B1-05	
-------------------------------	--



KEY	
	EXISTING SINGLE YELLOW LINE
	EXISTING DOUBLE YELLOW LINE
	EXISTING KERB BLIP MARKINGS
	EXISTING PARKING BAY MARKINGS
	EXISTING BIKE HANGER LOCATION
	NEW BIKE HANGER LOCATION
	NEW PARKING BAY MARKINGS
	REMOVE PARKING BAY MARKINGS
	EXISTING 76MM POST WITH SIGN
	REMOVE 76MM POST WITH SIGN
	LAMP COLUMN WITH SIGN
	DROPPED KERB/CROSSOVER



**SITE LOCATION**  
 Outside 17 Carew Road N17

**WORKS**  
 Cycle storage (Bikehangar)

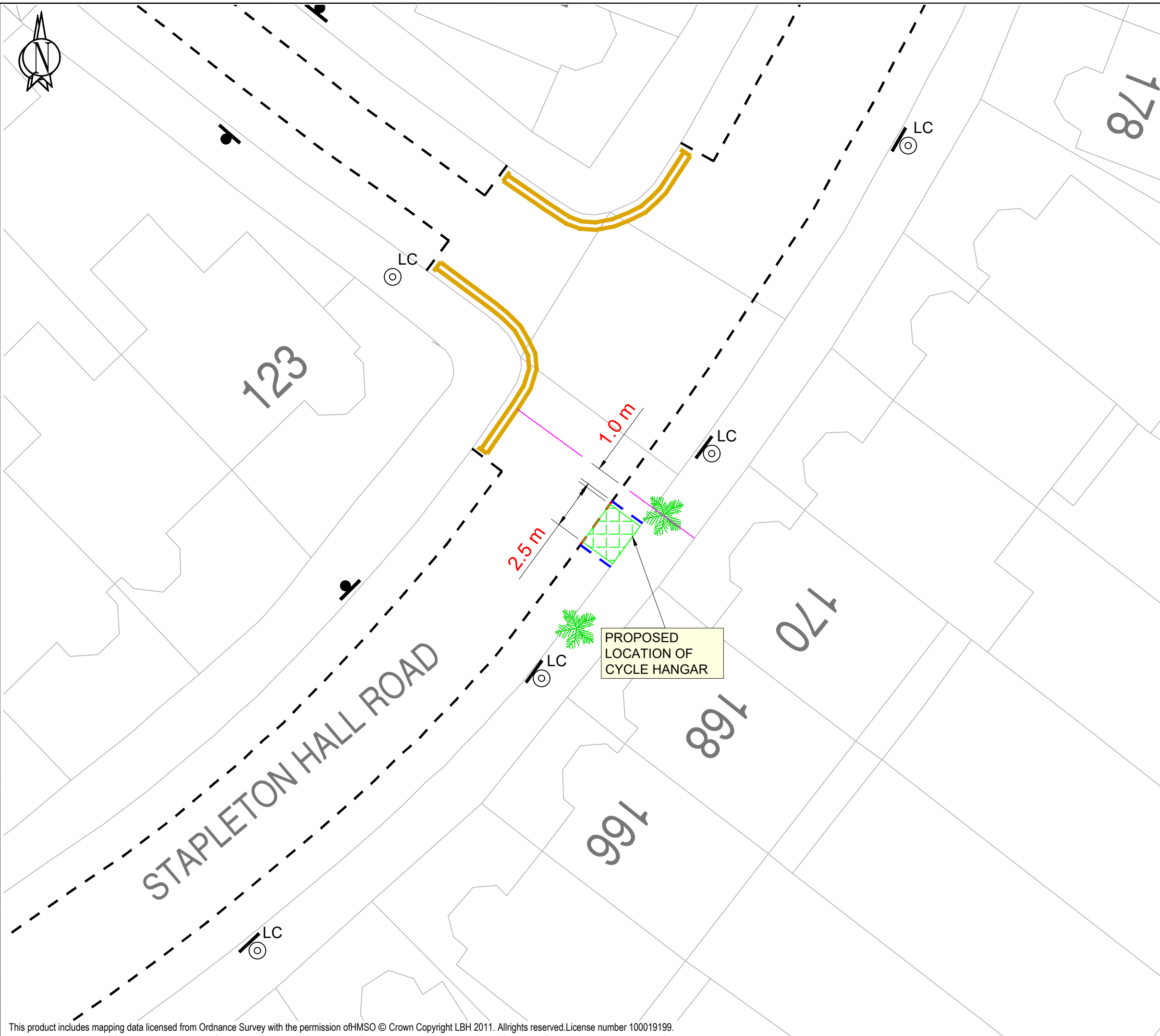
**ENVIRONMENT AND NEIGHBORHOODS PARKING SCHEMES**  
 4th FLOOR ALEX HOUSE, 10 STATION ROAD  
 WOOD GREEN, LONDON N22 7TR

**SCALE**  
 1:200 @ A3

DRAWN	CHECK	DATE DRAWN
BMG		07/07/2023

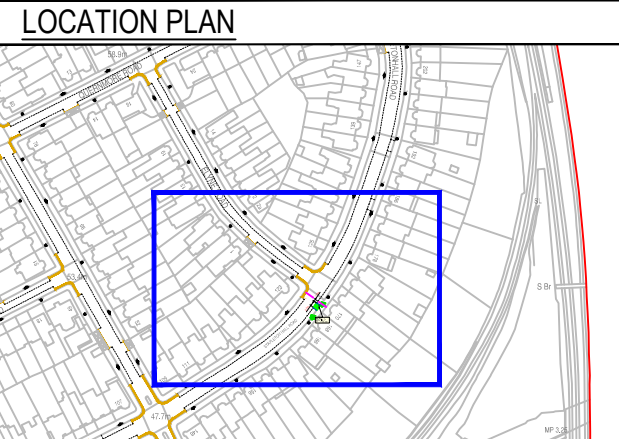
DRAWING NO.  
 BH-23-24-B3-004





**KEY**

	EXISTING SINGLE YELLOW LINE
	EXISTING DOUBLE YELLOW LINE
	EXISTING KERB BLIP MARKINGS
	EXISTING PARKING BAY MARKINGS
	EXISTING BIKE HANGER LOCATION
	NEW BIKE HANGER LOCATION
	NEW PARKING BAY MARKINGS
	REMOVE PARKING BAY MARKINGS
	EXISTING 76MM POST WITH SIGN
	REMOVE 76MM POST WITH SIGN
	LAMP COLUMN WITH SIGN
	DROPPED KERB/CROSSOVER



**SITE LOCATION**  
 Stapleton Hall Road- N4 -Outside No. 170

**WORKS**  
 Cycle storage (Bikehangar)

**ENVIRONMENT AND NEIGHBORHOODS PARKING SCHEMES**  
 4th FLOOR ALEX HOUSE, 10 STATION ROAD  
 WOOD GREEN, LONDON N22 7TR

**SCALE**  
 1:200 @ A3

<b>DRAWN</b> BMG	<b>CHECK</b> Initials	<b>DATE DRAWN</b> 26/06/2023
---------------------	--------------------------	---------------------------------

**DRAWING NO.**  
 BH-23-24-B1-11



91

89

84

PROPOSED LOCATION OF CYCLE HANGAR

1.0 m













2.5 m

AVENUE ROAD

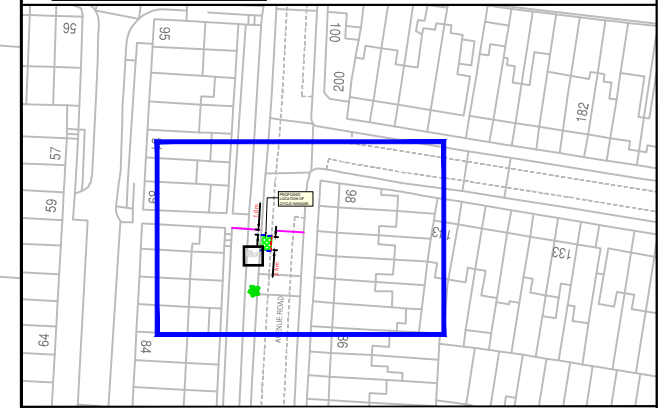
86

98

**KEY**

-  EXISTING SINGLE YELLOW LINE
-  EXISTING DOUBLE YELLOW LINE
-  EXISTING KERB BLIP MARKINGS
-  EXISTING PARKING BAY MARKINGS
-  EXISTING BIKE HANGER LOCATION
-  NEW BIKE HANGER LOCATION
-  NEW PARKING BAY MARKINGS
-  REMOVE PARKING BAY MARKINGS
-  EXISTING 76MM POST WITH SIGN
-  REMOVE 76MM POST WITH SIGN
-  LAMP COLUMN WITH SIGN
-  DROPPED KERB/CROSSOVER

**LOCATION PLAN**



**SITE LOCATION**

Avenue Rd - N15 -opp. No. 94 Avenue Rd

**WORKS**

Cycle storage (Bikehangar)

**ENVIRONMENT AND NEIGHBORHOODS  
PARKING SCHEMES**

4th FLOOR ALEX HOUSE, 10 STATION ROAD  
WOOD GREEN, LONDON N22 7TR

**SCALE**

1:200 @ A3

**DRAWN**

BMG

**CHECK**

Initials

**DATE DRAWN**

26/06/2023

**DRAWING NO.**

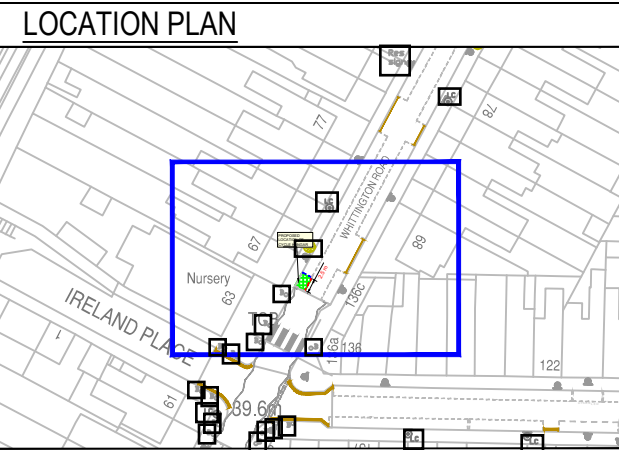
BH-23-24-B1-03





**KEY**

	EXISTING SINGLE YELLOW LINE
	EXISTING DOUBLE YELLOW LINE
	EXISTING KERB BLIP MARKINGS
	EXISTING PARKING BAY MARKINGS
	EXISTING BIKE HANGER LOCATION
	NEW BIKE HANGER LOCATION
	NEW PARKING BAY MARKINGS
	REMOVE PARKING BAY MARKINGS
	EXISTING 76MM POST WITH SIGN
	REMOVE 76MM POST WITH SIGN
	LAMP COLUMN WITH SIGN
	DROPPED KERB/CROSSOVER



**SITE LOCATION**  
Whittington Road N22 outside 67


**WORKS**  
Cycle storage (Bikehangar)

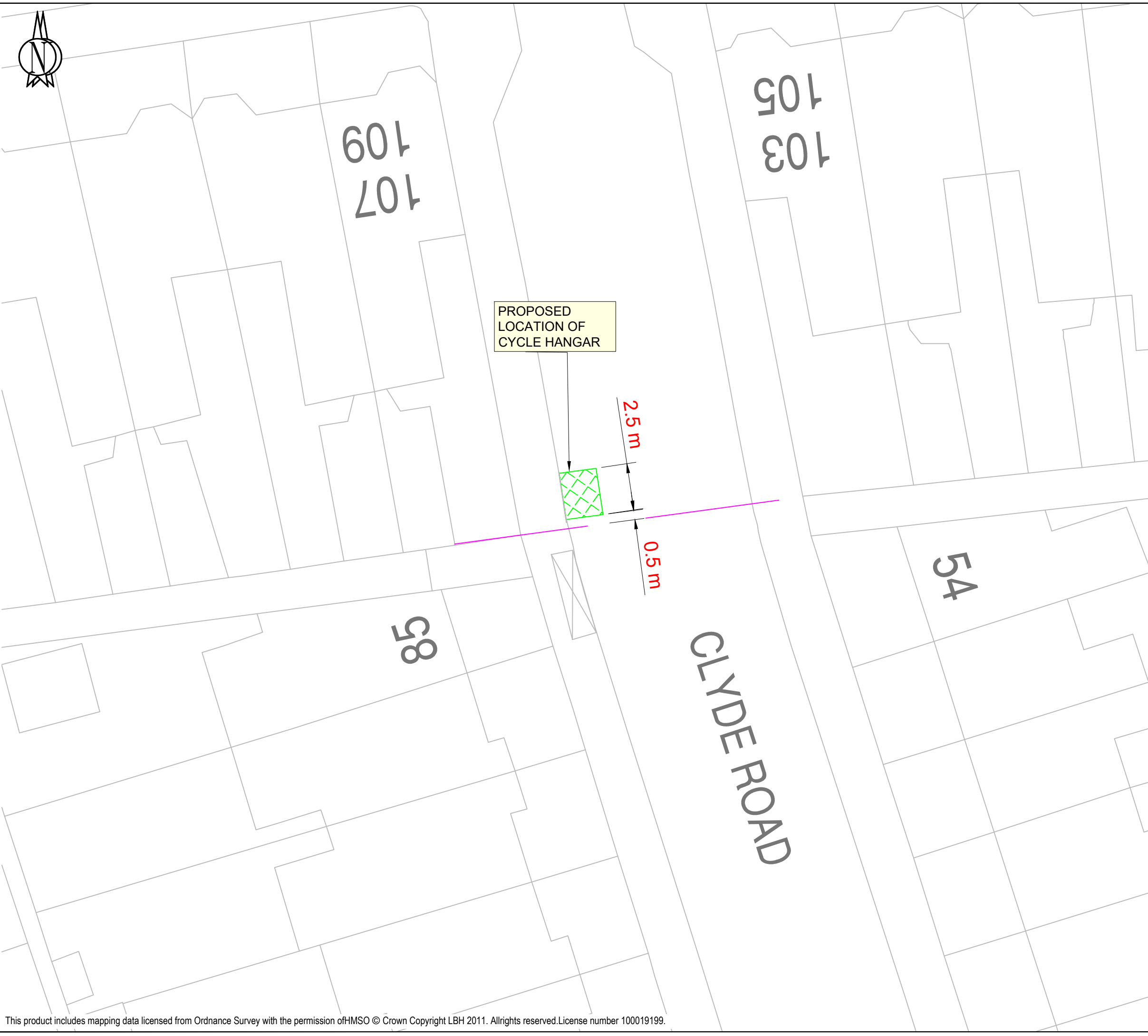
**ENVIRONMENT AND NEIGHBORHOODS PARKING SCHEMES**  
4th FLOOR ALEX HOUSE, 10 STATION ROAD WOOD GREEN, LONDON N22 7TR

**SCALE**  
1:200 @ A3

<b>DRAWN</b> BMG	<b>CHECK</b> Initials	<b>DATE DRAWN</b> 7/07/2023
---------------------	--------------------------	--------------------------------

**DRAWING NO.**  
BH-23-24-B1-002

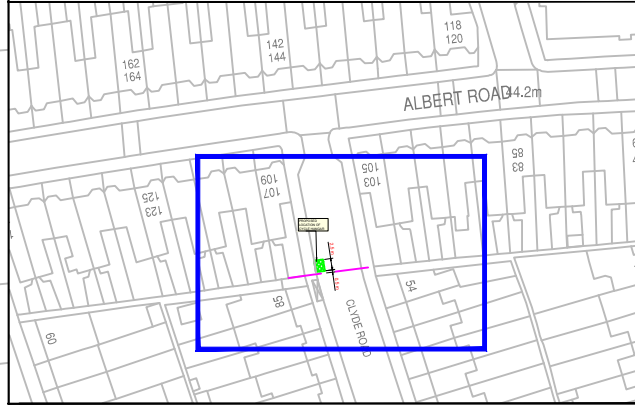




**KEY**

	EXISTING SINGLE YELLOW LINE
	EXISTING DOUBLE YELLOW LINE
	EXISTING KERB BLIP MARKINGS
	EXISTING PARKING BAY MARKINGS
	EXISTING BIKE HANGER LOCATION
	NEW BIKE HANGER LOCATION
	NEW PARKING BAY MARKINGS
	REMOVE PARKING BAY MARKINGS
	EXISTING 76MM POST WITH SIGN
	REMOVE 76MM POST WITH SIGN
	LAMP COLUMN WITH SIGN
	DROPPED KERB/CROSSOVER

**LOCATION PLAN**



**SITE LOCATION**

Clyde Rd - N22 -near No. 85 Clyde Rd

**WORKS**

Cycle storage (Bikehangar)

**ENVIRONMENT AND NEIGHBORHOODS  
PARKING SCHEMES**

4th FLOOR ALEX HOUSE, 10 STATION ROAD  
WOOD GREEN, LONDON N22 7TR

**SCALE**

1:200 @ A3

<b>DRAWN</b>	<b>CHECK</b>	<b>DATE DRAWN</b>
BMG	Initials	26/06/2023

<b>DRAWING NO.</b>	
BH-23-24-B1-01	

This product includes mapping data licensed from Ordnance Survey with the permission of HMSO © Crown Copyright LBH 2011. Allrights reserved.License number 100019199.