


















# Bounds Green LTN - Area B

-  Borough boundary
-  Existing Filter
-  Existing banned turn
-  Reinstated turn
-  Existing one way
-  Police Station
-  Ambulance Station
-  Enfield trial filter
-  Proposed physical modal filter
-  Proposed emergency access filter
-  Proposed camera enforced timed closure
-  School
-  Proposed School Street
-  Proposed cycle hangar
-  Proposed zebra crossing
-  Access from Bounds Green Road
-  Access from Green Lanes

## New cycle hangar locations:

-  3 50 Palmerston Road
-  4 2 Palmerston Road
-  5 21 Thorold Road
-  6 8 Northbrook Road

## New crossing locations:

-  2 Arcadian Gardens - Green Lanes

