

KEY / LEGEND

- EXISTING SINGLE YELLOW LINE ———
- EXISTING DOUBLE YELLOW LINES =====
- EXISTING PARKING BAY - - - - -
- EXISTING TREE
- EXISTING LAMP COLUMN
- EXISTING SIGN POST & PLATE
- EXISTING KERB
- PROPOSED SINGLE YELLOW LINE ———
- PROPOSED DOUBLE YELLOW LINES =====
- PROPOSED NEW SIGN POST & PLATE
- PROPOSED PARKING BAY - - - - -
- PROPOSED CYCLE HANGAR
- PROPOSED REMOVAL - - - - -
- BT STATUTORY PLANT
- SETTING OUT POINT

POSTCODE N17

LOCATION PLAN



Rev.	Date	Comments	Des	Chk	App
-		ORIGINAL ISSUE			



t +44 (0)20 3318 8560 e sales@its-global.co.uk

Client : **Haringey LONDON**

Title:
GENERAL LAYOUT
TMO Drawing -Bike Hangar Layouts
St Loy's Road

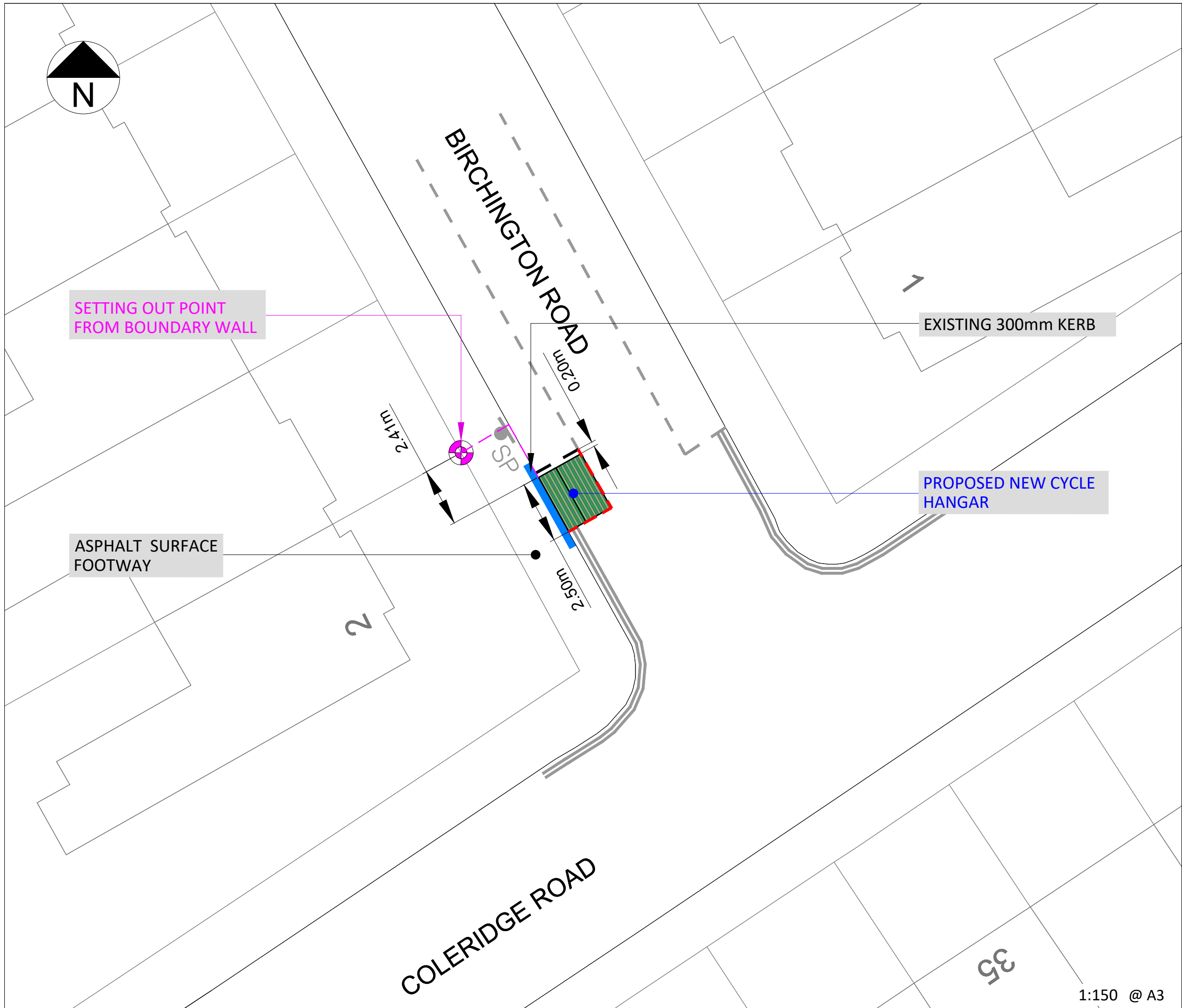
Drawing No. 13/1236/TMO/B2-02	Sheet No. 2 OF 50	Rev. -
----------------------------------	----------------------	-----------

1:150 @ A3

BASED UPON ORDNANCE SURVEY'S MAPS WITH THE PERMISSION OF THE CONTROLLER OF HMSO. (c) CROWN COPYRIGHT. UNAUTHORISED REPRODUCTION INFRINGES CROWN COPYRIGHT AND MAY LEAD TO PROSECUTION OR CIVIL PROCEEDINGS. XXX

CAD REFERENCE: G:\W\unidad\Cycle Hangars\Acad\Drawing Sheets\13-1236-TMO-B2-01 to 50 Rev 2 - 13-1236-TMO-B1-02

DATE: 03/12/2023



KEY / LEGEND	
EXISTING SINGLE YELLOW LINE	
EXISTING DOUBLE YELLOW LINES	
EXISTING PARKING BAY	
EXISTING TREE	
EXISTING LAMP COLUMN	
EXISTING SIGN POST & PLATE	
EXISTING KERB	
PROPOSED SINGLE YELLOW LINE	
PROPOSED DOUBLE YELLOW LINES	
PROPOSED NEW SIGN POST & PLATE	
PROPOSED PARKING BAY	
PROPOSED CYCLE HANGAR	
PROPOSED REMOVAL	
BT STATUTORY PLANT	
SETTING OUT POINT	

POSTCODE N8

LOCATION PLAN



Rev.	Date	Comments	Des	Chk	App
-		ORIGINAL ISSUE			

t +44 (0)20 3318 8560 e sales@its-global.co.uk

Client : **Haringey LONDON**

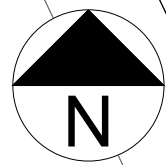
Title:
GENERAL LAYOUT
 TMO Drawing -Bike Hangar Layouts
 Birchington Road

Drawing No. 13/1236/TMO/B2-04	Sheet No. 4 OF 50	Rev. -
----------------------------------	----------------------	-----------

1:150 @ A3

BASED UPON ORDNANCE SURVEY'S MAPS WITH THE PERMISSION OF THE CONTROLLER OF HMSO. (c) CROWN COPYRIGHT. UNAUTHORISED REPRODUCTION INFRINGES CROWN COPYRIGHT AND MAY LEAD TO PROSECUTION OR CIVIL PROCEEDINGS. XXX

CAD REFERENCE: G:\wi unidad\Cycle Hangars\Acad\Drawing Sheets\13-1236-TMO-B2-01 to 50 - 13-1236-TMO-B1-04 DATE: 19/11/2023

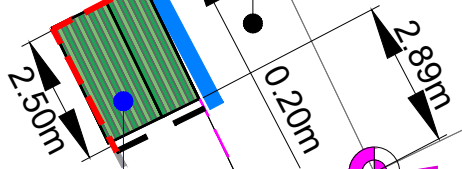


EXISTING 300mm KERB

CONCRETE PAVING SLABS
FOOTWAY SURFACE

PROPOSED NEW CYCLE
HANGAR

SETTING OUT POINT
FROM BOUNDARY WALL



CLIFTON ROAD

KEY / LEGEND

- EXISTING SINGLE YELLOW LINE
- EXISTING DOUBLE YELLOW LINES
- EXISTING PARKING BAY
- EXISTING TREE
- EXISTING LAMP COLUMN
- EXISTING SIGN POST & PLATE
- EXISTING KERB
- PROPOSED SINGLE YELLOW LINE
- PROPOSED DOUBLE YELLOW LINES
- PROPOSED NEW SIGN POST & PLATE
- PROPOSED PARKING BAY
- PROPOSED CYCLE HANGAR
- PROPOSED REMOVAL
- BT STATUTORY PLANT
- SETTING OUT POINT

POSTCODE N8

LOCATION PLAN



Rev.	Date	Comments	Des	Chk	App
-		ORIGINAL ISSUE			



t +44 (0)20 3318 8560 e sales@its-global.co.uk

Client : **Haringey**
LONDON


Title:
GENERAL LAYOUT
TMO Drawing -Bike Hangar Layouts
Clifton Road

1:150 @ A3

Drawing No. 13/1236/TMO/B2-07	Sheet No. 7 OF 50	Rev. -
----------------------------------	----------------------	-----------

BASED UPON ORDNANCE SURVEY'S MAPS WITH THE PERMISSION OF THE CONTROLLER OF HMSO. (c) CROWN COPYRIGHT. UNAUTHORISED REPRODUCTION INFRINGES CROWN COPYRIGHT AND MAY LEAD TO PROSECUTION OR CIVIL PROCEEDINGS. XXX

CAD REFERENCE: G:\wi unidad\Cycle Hangars\Acad\Drawing Sheets\13-1236-TMO-B2-01 to 50 Rev 2 - 13-1236-TMO-B1-07 DATE: 03/12/2023



108

106

104

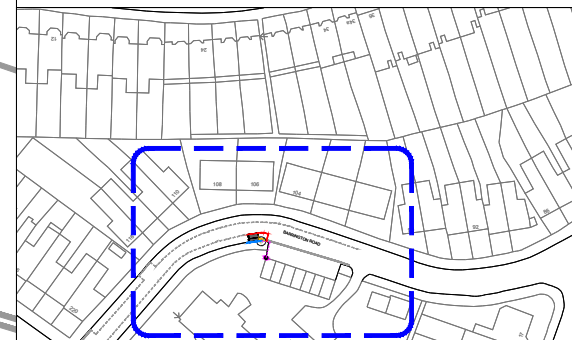
110

KEY / LEGEND

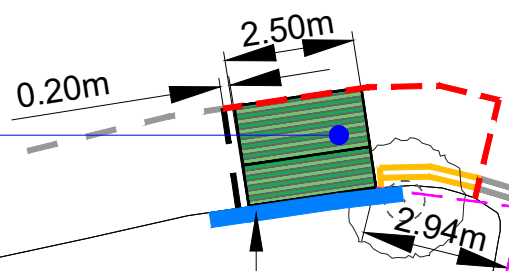
EXISTING SINGLE YELLOW LINE	
EXISTING DOUBLE YELLOW LINES	
EXISTING PARKING BAY	
EXISTING TREE	
EXISTING LAMP COLUMN	
EXISTING SIGN POST & PLATE	
EXISTING KERB	
PROPOSED SINGLE YELLOW LINE	
PROPOSED DOUBLE YELLOW LINES	
PROPOSED NEW SIGN POST & PLATE	
PROPOSED PARKING BAY	
PROPOSED CYCLE HANGAR	
PROPOSED REMOVAL	
BT STATUTORY PLANT	
SETTING OUT POINT	

POSTCODE N8

LOCATION PLAN



PROPOSED NEW CYCLE HANGAR



BARRINGTON ROAD

EXISTING 300mm KERB

SETTING OUT POINT FROM BOUNDARY WALL

CONCRETE PAVING SLABS FOOTWAY SURFACE

Rev.	Date	Comments	Des	Chk	App
-		ORIGINAL ISSUE			



t +44 (0)20 3318 8560 e sales@its-global.co.uk

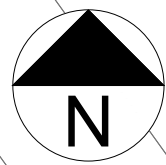
Client :



Title:
GENERAL LAYOUT
 TMO Drawing -Bike Hangar Layouts
 Barrington Road

Drawing No. 13/1236/TMO/B2-10	Sheet No. 10 OF 50	Rev. -
----------------------------------	-----------------------	-----------

1:150 @ A3

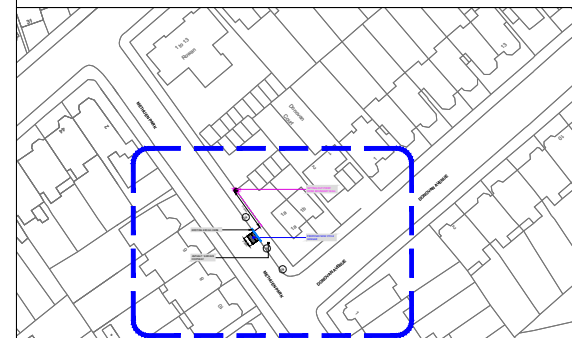


KEY / LEGEND

EXISTING SINGLE YELLOW LINE	
EXISTING DOUBLE YELLOW LINES	
EXISTING PARKING BAY	
EXISTING TREE	
EXISTING LAMP COLUMN	
EXISTING SIGN POST & PLATE	
EXISTING KERB	
PROPOSED SINGLE YELLOW LINE	
PROPOSED DOUBLE YELLOW LINES	
PROPOSED NEW SIGN POST & PLATE	
PROPOSED PARKING BAY	
PROPOSED CYCLE HANGAR	
PROPOSED REMOVAL	
BT STATUTORY PLANT	
SETTING OUT POINT	

POSTCODE N10

LOCATION PLAN



Rev.	Date	Comments	Des	Chk	App
-		ORIGINAL ISSUE			



t +44 (0)20 3318 8560 e sales@its-global.co.uk

Client :

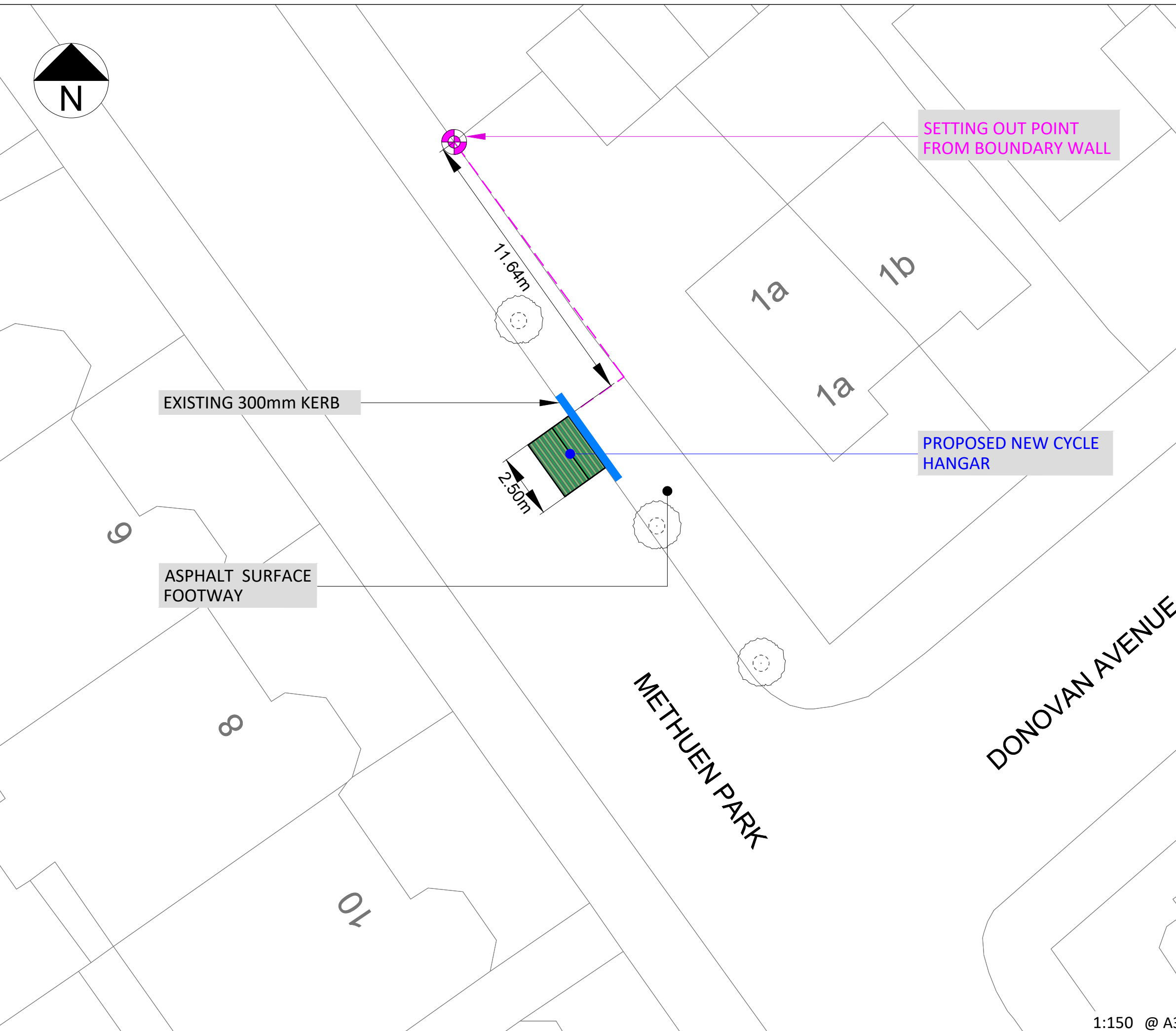


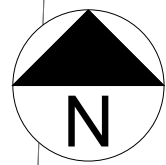
Title:

GENERAL LAYOUT
TMO Drawing -Bike Hangar Layouts
Methuen Park

Drawing No.	Sheet No.	Rev.
13/1236/TMO/B2-12	12 OF 50	-

1:150 @ A3





44

40

36

MILTON PARK

0.20m

2.50m

12.45m

27

C7

PROPOSED NEW CYCLE HANGAR

EXISTING 300mm KERB

SETTING OUT POINT FROM BOUNDARY WALL

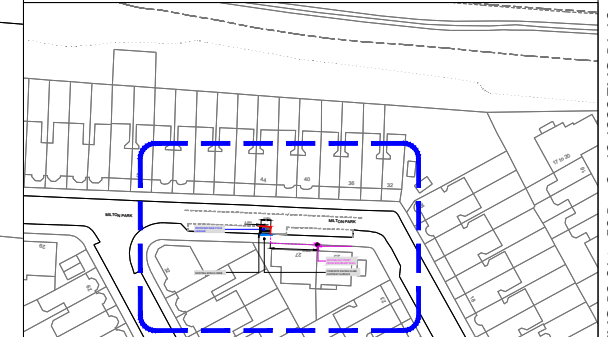
CONCRETE PAVING SLABS FOOTWAY SURFACE

KEY / LEGEND

EXISTING SINGLE YELLOW LINE	
EXISTING DOUBLE YELLOW LINES	
EXISTING PARKING BAY	
EXISTING TREE	
EXISTING LAMP COLUMN	
EXISTING SIGN POST & PLATE	
EXISTING KERB	
PROPOSED SINGLE YELLOW LINE	
PROPOSED DOUBLE YELLOW LINES	
PROPOSED NEW SIGN POST & PLATE	
PROPOSED PARKING BAY	
PROPOSED CYCLE HANGAR	
PROPOSED REMOVAL	
BT STATUTORY PLANT	
SETTING OUT POINT	

POSTCODE N6

LOCATION PLAN



Rev.	Date	Comments	Des	Chk	App
-		ORIGINAL ISSUE			



t +44 (0)20 3318 8560 e sales@its-global.co.uk

Client :




Title:

GENERAL LAYOUT
TMO Drawing -Bike Hangar Layouts
Milton Park

Drawing No. 13/1236/TMO/B2-16	Sheet No. 16 OF 50	Rev. -
----------------------------------	-----------------------	-----------

1:150 @ A3



CONCRETE PAVING SLABS
FOOTWAY SURFACE

PROPOSED NEW CYCLE
HANGAR

2.50m

5.83m

33 to 34

SETTING OUT POINT
FROM FENCE LINE

SUMMERSBY ROAD

EXISTING 150mm KERB

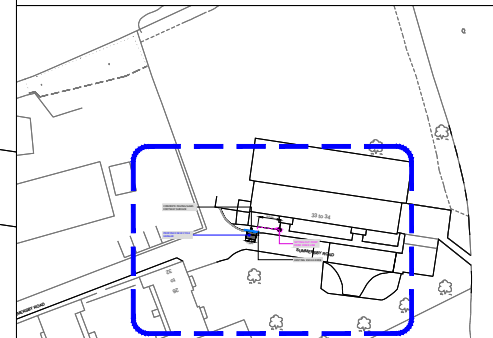
32
to
26

KEY / LEGEND

- EXISTING SINGLE YELLOW LINE ———
- EXISTING DOUBLE YELLOW LINES =====
- EXISTING PARKING BAY - - - - -
- EXISTING TREE
- EXISTING LAMP COLUMN
- EXISTING SIGN POST & PLATE
- EXISTING KERB
- PROPOSED SINGLE YELLOW LINE ———
- PROPOSED DOUBLE YELLOW LINES =====
- PROPOSED NEW SIGN POST & PLATE
- PROPOSED PARKING BAY - - - - -
- PROPOSED CYCLE HANGAR
- PROPOSED REMOVAL - - - - -
- BT STATUTORY PLANT
- SETTING OUT POINT

POSTCODE N6

LOCATION PLAN



Rev.	Date	Comments	Des	Chk	App
-		ORIGINAL ISSUE			



t +44 (0)20 3318 8560 e sales@its-global.co.uk

Client : **Haringey**
LONDON

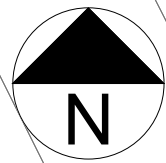
Title:
GENERAL LAYOUT
TMO Drawing -Bike Hangar Layouts
Summersby Road

Drawing No. 13/1236/TMO/B2-17	Sheet No. 17 OF 50	Rev. -
----------------------------------	-----------------------	-----------

1:150 @ A3

BASED UPON ORDINANCE SURVEY'S MAPS WITH THE PERMISSION OF THE CONTROLLER OF HMSO. (c) CROWN COPYRIGHT. UNAUTHORISED REPRODUCTION INFRINGES CROWN COPYRIGHT AND MAY LEAD TO PROSECUTION OR CIVIL PROCEEDINGS. XXX

CAD REFERENCE: G:\wi unidad\Cycle Hangars\Acad\Drawing Sheets\13-1236-TMO-B2-01 to 50 Rev 2 - 13-1236-TMO-B1-17 DATE: 03/12/2023



EXISTING 300mm KERB

SETTING OUT POINT FROM BOUNDARY WALL

CONCRETE PAVING SLABS FOOTWAY SURFACE

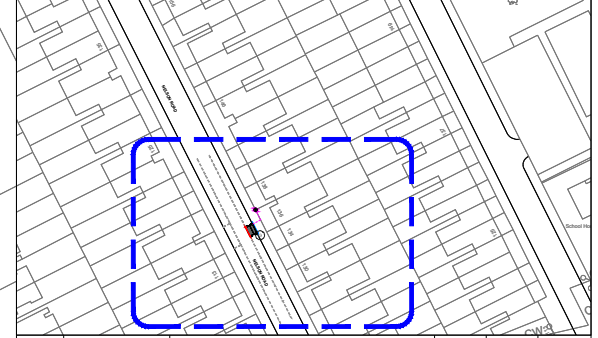
PROPOSED NEW CYCLE HANGAR

KEY / LEGEND

- EXISTING SINGLE YELLOW LINE
- EXISTING DOUBLE YELLOW LINES
- EXISTING PARKING BAY
- EXISTING TREE
- EXISTING LAMP COLUMN
- EXISTING SIGN POST & PLATE
- EXISTING KERB
- PROPOSED SINGLE YELLOW LINE
- PROPOSED DOUBLE YELLOW LINES
- PROPOSED NEW SIGN POST & PLATE
- PROPOSED PARKING BAY
- PROPOSED CYCLE HANGAR
- PROPOSED REMOVAL
- BT STATUTORY PLANT
- SETTING OUT POINT

POSTCODE N8

LOCATION PLAN



Rev.	Date	Comments	Des	Chk	App
-		ORIGINAL ISSUE			



t +44 (0)20 3318 8560 e sales@its-global.co.uk


Client :



Title:
GENERAL LAYOUT
TMO Drawing -Bike Hangar Layouts
Nelson Road

Drawing No. 13/1236/TMO/B2-19	Sheet No. 19 OF 50	Rev. -
----------------------------------	-----------------------	-----------

1:150 @ A3



CONCRETE PAVING SLABS
FOOTWAY SURFACE

PARK AVENUE NORTH

CLOVELLY ROAD

37

35

LC

2.50m

PROPOSED NEW CYCLE
HANGAR

SETTING OUT POINT
FROM BOUNDARY WALL

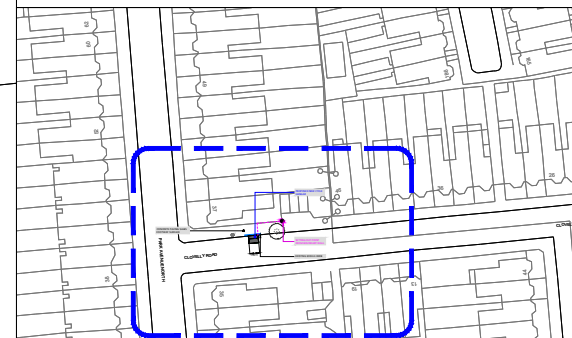
EXISTING 300mm KERB

KEY / LEGEND

- EXISTING SINGLE YELLOW LINE ———
- EXISTING DOUBLE YELLOW LINES =====
- EXISTING PARKING BAY - - - - -
- EXISTING TREE
- EXISTING LAMP COLUMN LC
- EXISTING SIGN POST & PLATE SP
- EXISTING KERB
- PROPOSED SINGLE YELLOW LINE ———
- PROPOSED DOUBLE YELLOW LINES =====
- PROPOSED NEW SIGN POST & PLATE SP
- PROPOSED PARKING BAY - - - - -
- PROPOSED CYCLE HANGAR
- PROPOSED REMOVAL - - - - -
- BT STATUTORY PLANT TELECOM
- SETTING OUT POINT

POSTCODE N8

LOCATION PLAN



Rev.	Date	Comments	Des	Chk	App
-		ORIGINAL ISSUE			



t +44 (0)20 3318 8560 e sales@its-global.co.uk

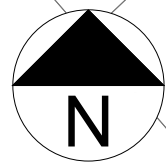
Client :



Title:
GENERAL LAYOUT
TMO Drawing -Bike Hangar Layouts
Clovelly Road

Drawing No. 13/1236/TMO/B2-21	Sheet No. 21 OF 50	Rev. -
----------------------------------	-----------------------	-----------

1:150 @ A3



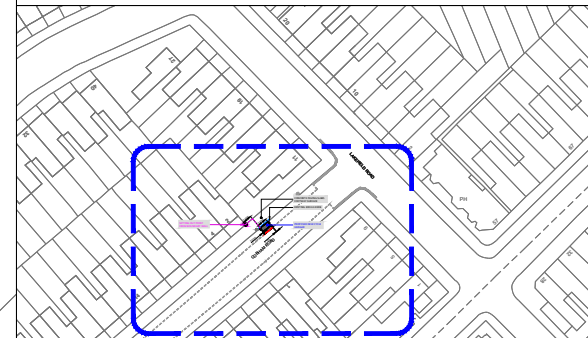
LAKEFID

KEY / LEGEND

- EXISTING SINGLE YELLOW LINE —
- EXISTING DOUBLE YELLOW LINES =
- EXISTING PARKING BAY - - -
- EXISTING TREE
- EXISTING LAMP COLUMN
- EXISTING SIGN POST & PLATE
- EXISTING KERB
- PROPOSED SINGLE YELLOW LINE —
- PROPOSED DOUBLE YELLOW LINES =
- PROPOSED NEW SIGN POST & PLATE
- PROPOSED PARKING BAY - - -
- PROPOSED CYCLE HANGAR
- PROPOSED REMOVAL - - -
- BT STATUTORY PLANT
- SETTING OUT POINT

POSTCODE N22

LOCATION PLAN



SETTING OUT POINT FROM BOUNDARY WALL

CONCRETE PAVING SLABS FOOTWAY SURFACE

EXISTING 300mm KERB

PROPOSED NEW CYCLE HANGAR

COBHAM ROAD

2

4

2.42m

2.50m

0.20m

0.20m

Rev.	Date	Comments	Des	Chk	App
-		ORIGINAL ISSUE			



t +44 (0)20 3318 8560 e sales@its-global.co.uk

Client : **Haringey LONDON**

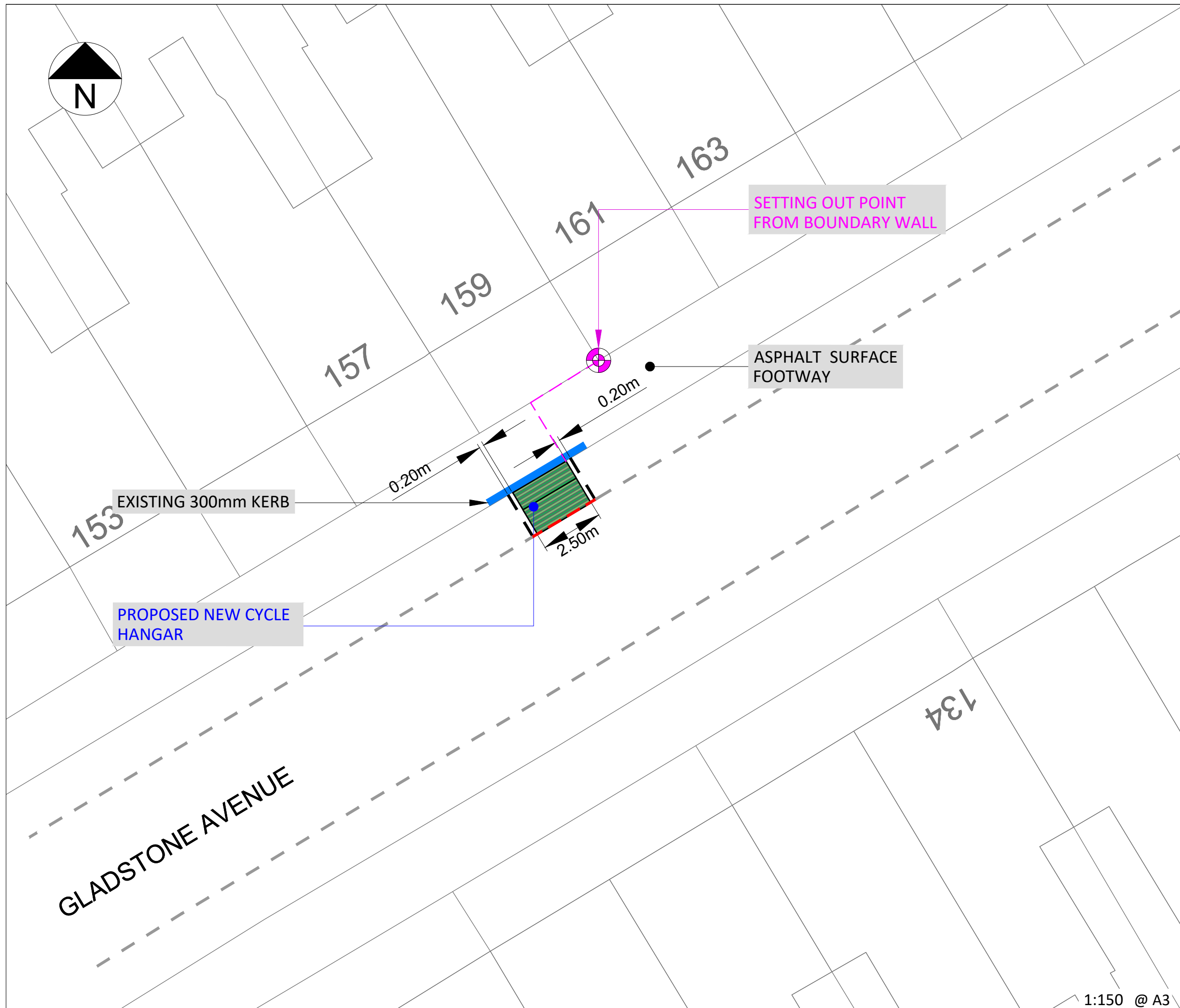
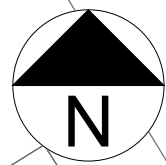
Title:
GENERAL LAYOUT
TMO Drawing -Bike Hangar Layouts
Cobham Road

Drawing No. 13/1236/TMO/B2-24	Sheet No. 24 OF 50	Rev. -
----------------------------------	-----------------------	-----------

1:150 @ A3

BASED UPON ORDNANCE SURVEY'S MAPS WITH THE PERMISSION OF THE CONTROLLER OF HMSO. (c) CROWN COPYRIGHT. UNAUTHORISED REPRODUCTION INFRINGES CROWN COPYRIGHT AND MAY LEAD TO PROSECUTION OR CIVIL PROCEEDINGS. XXX

CAD REFERENCE: G:\wi unidad\Cycle Hangars\Acad\Drawing Sheets\13-1236-TMO-B2-01 to 50 Rev 2 - 13-1236-TMO-B1-24 DATE: 03/12/2023



KEY / LEGEND

- EXISTING SINGLE YELLOW LINE ———
- EXISTING DOUBLE YELLOW LINES ====
- EXISTING PARKING BAY - - - -
- EXISTING TREE
- EXISTING LAMP COLUMN
- EXISTING SIGN POST & PLATE
- EXISTING KERB
- PROPOSED SINGLE YELLOW LINE ———
- PROPOSED DOUBLE YELLOW LINES ====
- PROPOSED NEW SIGN POST & PLATE
- PROPOSED PARKING BAY - - - -
- PROPOSED CYCLE HANGAR
- PROPOSED REMOVAL - - - -
- BT STATUTORY PLANT
- SETTING OUT POINT

POSTCODE N22

LOCATION PLAN



Rev. No.	Date	Comments	Des	Chk	App
-		ORIGINAL ISSUE			



t +44 (0)20 3318 8560 e sales@its-global.co.uk



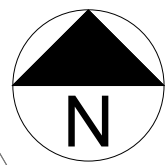
Title:
GENERAL LAYOUT
 TMO Drawing -Bike Hangar Layouts
 Gladstone Avenue

Drawing No. 13/1236/TMO/B2-25	Sheet No. 25 OF 50	Rev. -
----------------------------------	-----------------------	-----------

1:150 @ A3

BASED UPON ORDNANCE SURVEY'S MAPS WITH THE PERMISSION OF THE CONTROLLER OF HMSO. (c) CROWN COPYRIGHT. UNAUTHORISED REPRODUCTION INFRINGES CROWN COPYRIGHT AND MAY LEAD TO PROSECUTION OR CIVIL PROCEEDINGS. XXX

CAD REFERENCE: G:\wi unidad\Cycle Hangars\Acad\Drawing Sheets\13-1236-TMO-B2-01 to 50 - 13-1236-TMO-B1-25
 DATE: 19/11/2023

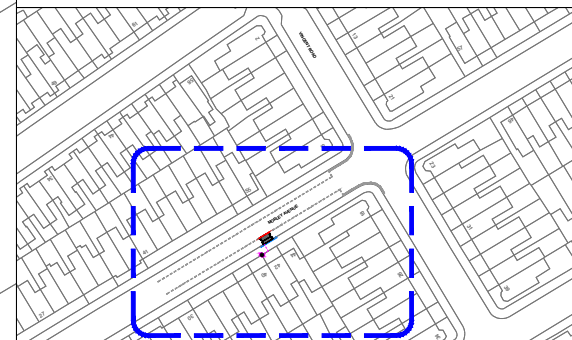


KEY / LEGEND

- EXISTING SINGLE YELLOW LINE —
- EXISTING DOUBLE YELLOW LINES =
- EXISTING PARKING BAY - - -
- EXISTING TREE
- EXISTING LAMP COLUMN
- EXISTING SIGN POST & PLATE
- EXISTING KERB —
- PROPOSED SINGLE YELLOW LINE —
- PROPOSED DOUBLE YELLOW LINES =
- PROPOSED NEW SIGN POST & PLATE
- PROPOSED PARKING BAY - - -
- PROPOSED CYCLE HANGAR
- PROPOSED REMOVAL - - -
- BT STATUTORY PLANT
- SETTING OUT POINT

POSTCODE N22

LOCATION PLAN

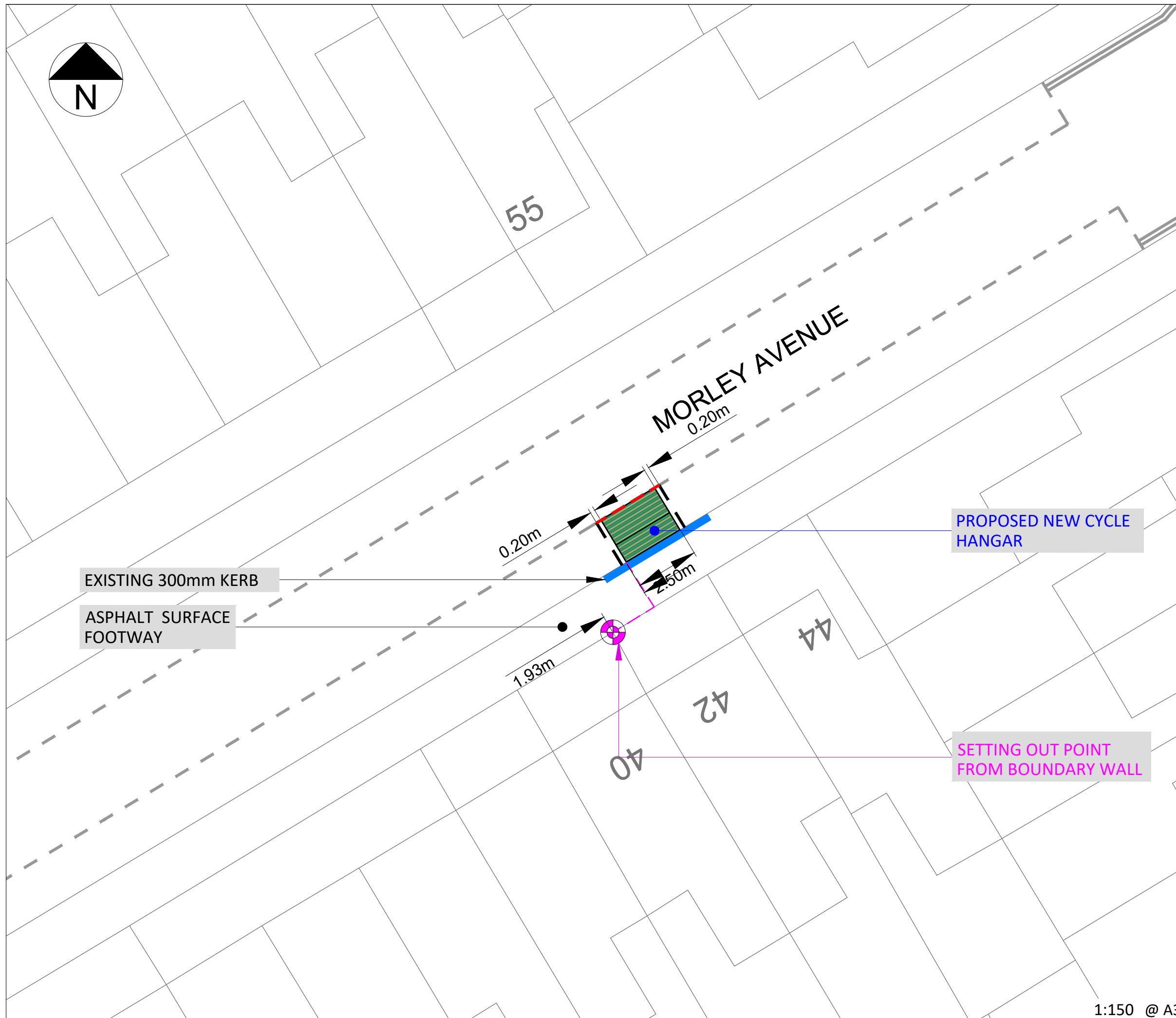


PROPOSED NEW CYCLE HANGAR

SETTING OUT POINT FROM BOUNDARY WALL

EXISTING 300mm KERB

ASPHALT SURFACE FOOTWAY



Rev.	Date	Comments	Des	Chk	App
-		ORIGINAL ISSUE			



t +44 (0)20 3318 8560 e sales@its-global.co.uk

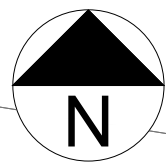
Client :



Title:
GENERAL LAYOUT
 TMO Drawing -Bike Hangar Layouts
 Morley Avenue

Drawing No. 13/1236/TMO/B2-26	Sheet No. 26 OF 50	Rev. -
----------------------------------	-----------------------	-----------

1:150 @ A3



CONCRETE PAVING SLABS
FOOTWAY SURFACE

PROPOSED NEW CYCLE
HANGAR

SETTING OUT POINT
FROM FLANK WALL

EXISTING 300mm KERB

48

RICHMOND ROAD

0.20m

0.20m

2.50m

109

107

105

103

69

101

2.38m

KEY / LEGEND	
EXISTING SINGLE YELLOW LINE	
EXISTING DOUBLE YELLOW LINES	
EXISTING PARKING BAY	
EXISTING TREE	
EXISTING LAMP COLUMN	
EXISTING SIGN POST & PLATE	
EXISTING KERB	
PROPOSED SINGLE YELLOW LINE	
PROPOSED DOUBLE YELLOW LINES	
PROPOSED NEW SIGN POST & PLATE	
PROPOSED PARKING BAY	
PROPOSED CYCLE HANGAR	
PROPOSED REMOVAL	
BT STATUTORY PLANT	
SETTING OUT POINT	

POSTCODE N15

LOCATION PLAN



Rev.	Date	Comments	Des	Chk	App
-		ORIGINAL ISSUE			



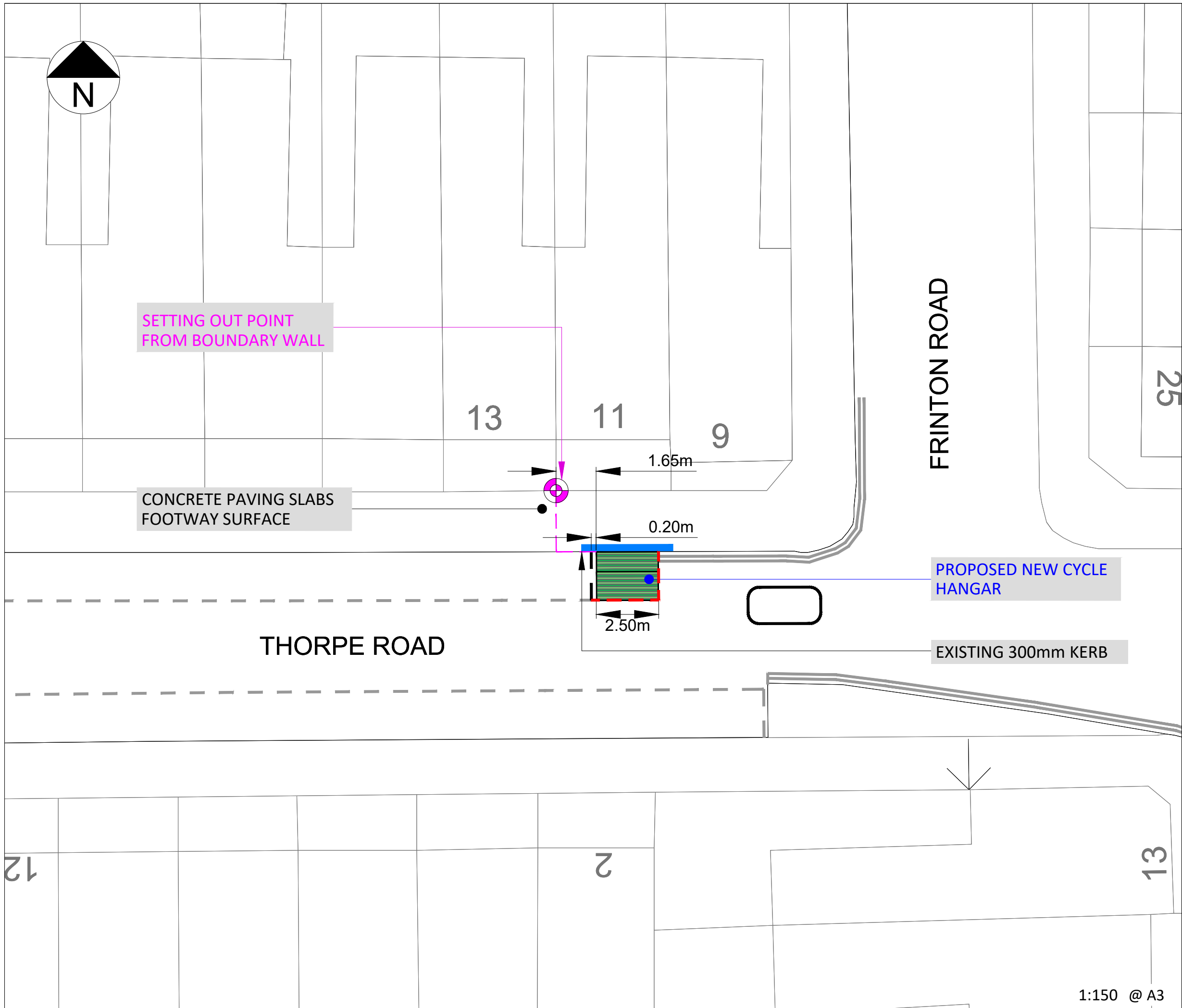
t +44 (0)20 3318 8560 e sales@its-global.co.uk

Client : **Haringey**
LONDON

Title:
GENERAL LAYOUT
TMO Drawing -Bike Hangar Layouts
Richmond Road

1:150 @ A3

Drawing No. 13/1236/TMO/B2-30	Sheet No. 30 OF 50	Rev. -
----------------------------------	-----------------------	-----------



SETTING OUT POINT FROM BOUNDARY WALL

CONCRETE PAVING SLABS FOOTWAY SURFACE

FRINTON ROAD

THORPE ROAD

PROPOSED NEW CYCLE HANGAR

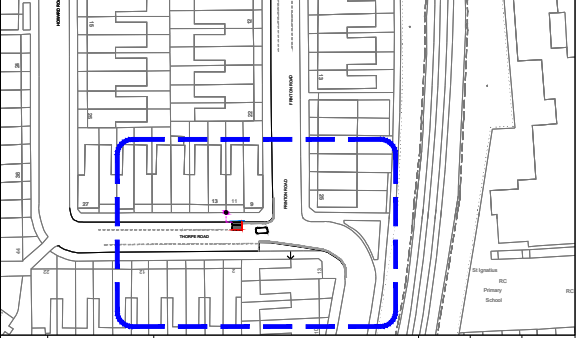
EXISTING 300mm KERB

KEY / LEGEND

- EXISTING SINGLE YELLOW LINE ———
- EXISTING DOUBLE YELLOW LINES =====
- EXISTING PARKING BAY - - - - -
- EXISTING TREE
- EXISTING LAMP COLUMN
- EXISTING SIGN POST & PLATE
- EXISTING KERB
- PROPOSED SINGLE YELLOW LINE ———
- PROPOSED DOUBLE YELLOW LINES =====
- PROPOSED NEW SIGN POST & PLATE
- PROPOSED PARKING BAY - - - - -
- PROPOSED CYCLE HANGAR
- PROPOSED REMOVAL - - - - -
- BT STATUTORY PLANT
- SETTING OUT POINT

POSTCODE N15

LOCATION PLAN



Rev.	Date	Comments	Des	Chk	App
-		ORIGINAL ISSUE			



t +44 (0)20 3318 8560 e sales@its-global.co.uk

Client : **Haringey LONDON**

Title:
GENERAL LAYOUT
 TMO Drawing -Bike Hangar Layouts
 Thorpe Road

1:150 @ A3

Drawing No. 13/1236/TMO/B2-31	Sheet No. 31 OF 50	Rev. -
----------------------------------	-----------------------	-----------

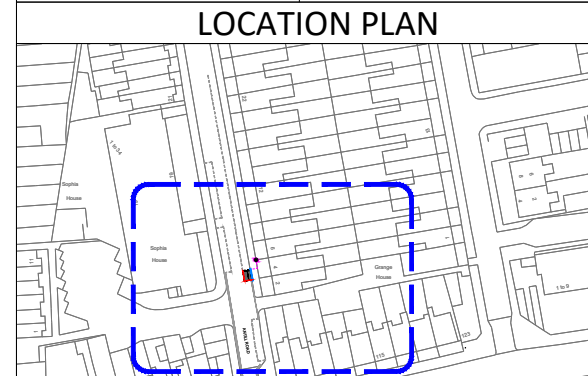
BASED UPON ORDNANCE SURVEY'S MAPS WITH THE PERMISSION OF THE CONTROLLER OF HMSO. (c) CROWN COPYRIGHT. UNAUTHORISED REPRODUCTION INFRINGES CROWN COPYRIGHT AND MAY LEAD TO PROSECUTION OR CIVIL PROCEEDINGS. XXX

CAD REFERENCE: G:\wi unidad\Cycle Hangars\Acad\Drawing Sheets\13-1236-TMO-B2-01 to 50 - 13-1236-TMO-B1-31 DATE: 19/11/2023



KEY / LEGEND	
EXISTING SINGLE YELLOW LINE	
EXISTING DOUBLE YELLOW LINES	
EXISTING PARKING BAY	
EXISTING TREE	
EXISTING LAMP COLUMN	
EXISTING SIGN POST & PLATE	
EXISTING KERB	
PROPOSED SINGLE YELLOW LINE	
PROPOSED DOUBLE YELLOW LINES	
PROPOSED NEW SIGN POST & PLATE	
PROPOSED PARKING BAY	
PROPOSED CYCLE HANGAR	
PROPOSED REMOVAL	
BT STATUTORY PLANT	
SETTING OUT POINT	

POSTCODE N15



Rev.	Date	Comments	Des	Chk	App
-		ORIGINAL ISSUE			

t +44 (0)20 3318 8560 e sales@its-global.co.uk

Client : **Haringey LONDON**

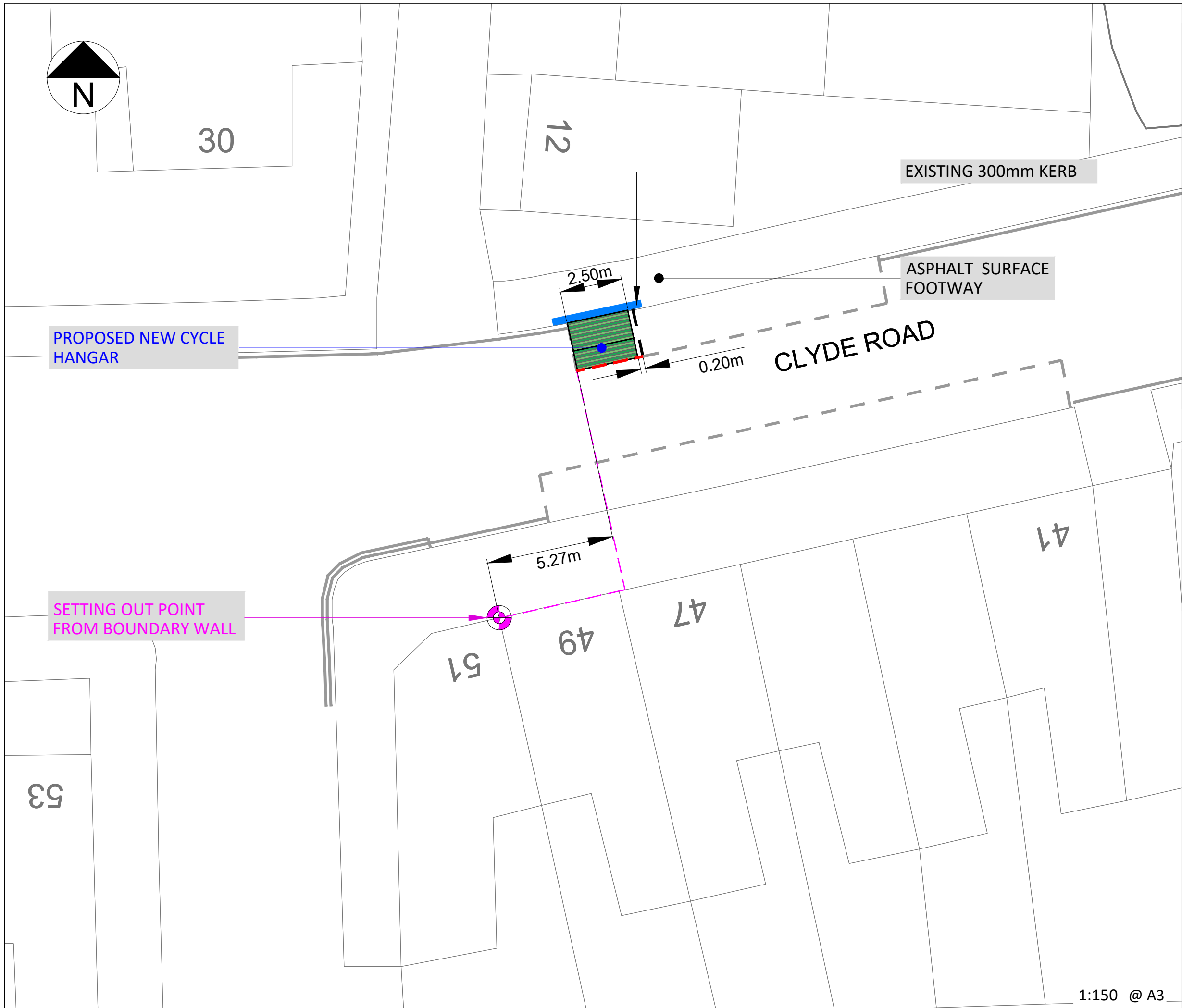
Title:
GENERAL LAYOUT
 TMO Drawing -Bike Hangar Layouts
 Antill Road

Drawing No. 13/1236/TMO/B2-32	Sheet No. 32 OF 50	Rev. -
----------------------------------	-----------------------	-----------

1:150 @ A3

BASED UPON ORDNANCE SURVEY'S MAPS WITH THE PERMISSION OF THE CONTROLLER OF HMSO. (c) CROWN COPYRIGHT. UNAUTHORISED REPRODUCTION INFRINGES CROWN COPYRIGHT AND MAY LEAD TO PROSECUTION OR CIVIL PROCEEDINGS. XXX

CAD REFERENCE: G:\wi unidad\Cycle Hangars\Acad\Drawing Sheets\13-1236-TMO-B2-01 to 50 - 13-1236-TMO-B1-32 DATE: 19/11/2023

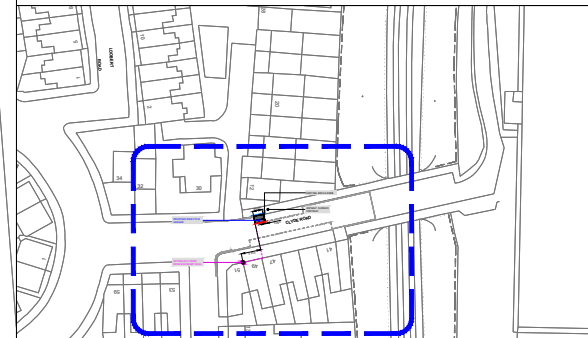


KEY / LEGEND

- EXISTING SINGLE YELLOW LINE ———
- EXISTING DOUBLE YELLOW LINES =====
- EXISTING PARKING BAY - - - - -
- EXISTING TREE
- EXISTING LAMP COLUMN
- EXISTING SIGN POST & PLATE
- EXISTING KERB
- PROPOSED SINGLE YELLOW LINE ———
- PROPOSED DOUBLE YELLOW LINES =====
- PROPOSED NEW SIGN POST & PLATE
- PROPOSED PARKING BAY - - - - -
- PROPOSED CYCLE HANGAR
- PROPOSED REMOVAL - - - - -
- BT STATUTORY PLANT
- SETTING OUT POINT

POSTCODE N15

LOCATION PLAN



Rev.	Date	Comments	Des	Chk	App
-		ORIGINAL ISSUE			



t +44 (0)20 3318 8560 e sales@its-global.co.uk



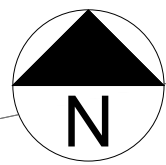
Title:
GENERAL LAYOUT
 TMO Drawing -Bike Hangar Layouts
 Clyde Road

Drawing No. 13/1236/TMO/B2-33	Sheet No. 33 OF 50	Rev. -
----------------------------------	-----------------------	-----------

1:150 @ A3

BASED UPON ORDNANCE SURVEY'S MAPS WITH THE PERMISSION OF THE CONTROLLER OF HMSO. (c) CROWN COPYRIGHT. UNAUTHORISED REPRODUCTION INFRINGES CROWN COPYRIGHT AND MAY LEAD TO PROSECUTION OR CIVIL PROCEEDINGS. XXX

CAD REFERENCE: G:\wi unidad\Cycle Hangars\Acad\Drawing Sheets\13-1236-TMO-B2-01 to 50 Rev 2 - 13-1236-TMO-B1-33



SETTING OUT POINT FROM BOUNDARY WALL

CONCRETE PAVING SLABS FOOTWAY SURFACE

COLLINGWOOD ROAD

EXISTING 300mm KERB

PROPOSED NEW CYCLE HANGAR

7

8

9

30

13

24

1.49m

0.20m

2.50m

0.20m

KEY / LEGEND

- EXISTING SINGLE YELLOW LINE
- EXISTING DOUBLE YELLOW LINES
- EXISTING PARKING BAY
- EXISTING TREE
- EXISTING LAMP COLUMN
- EXISTING SIGN POST & PLATE
- EXISTING KERB
- PROPOSED SINGLE YELLOW LINE
- PROPOSED DOUBLE YELLOW LINES
- PROPOSED NEW SIGN POST & PLATE
- PROPOSED PARKING BAY
- PROPOSED CYCLE HANGAR
- PROPOSED REMOVAL
- BT STATUTORY PLANT
- SETTING OUT POINT

POSTCODE N15

LOCATION PLAN



Rev.	Date	Comments	Des	Chk	App
-		ORIGINAL ISSUE			



t +44 (0)20 3318 8560 e sales@its-global.co.uk

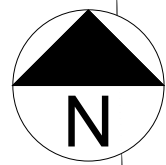
Client :



Title:
GENERAL LAYOUT
TMO Drawing -Bike Hangar Layouts
Collingwood Road

Drawing No. 13/1236/TMO/B2-34	Sheet No. 34 OF 50	Rev. -
----------------------------------	-----------------------	-----------

1:150 @ A3



13

21

SHERRINGHAM AVENUE

CONCRETE PAVING SLABS
FOOTWAY SURFACE

0.20m 0.20m

PROPOSED NEW CYCLE
HANGAR

2.50m

SP

SETTING OUT POINT
FROM BOUNDARY WALL

1.50m

EXISTING 300mm KERB

12

14

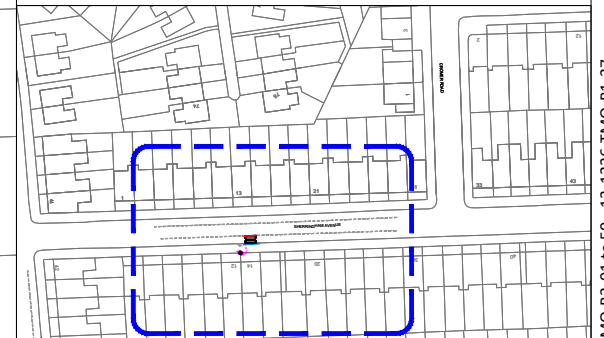
20

KEY / LEGEND

EXISTING SINGLE YELLOW LINE	
EXISTING DOUBLE YELLOW LINES	
EXISTING PARKING BAY	
EXISTING TREE	
EXISTING LAMP COLUMN	
EXISTING SIGN POST & PLATE	
EXISTING KERB	
PROPOSED SINGLE YELLOW LINE	
PROPOSED DOUBLE YELLOW LINES	
PROPOSED NEW SIGN POST & PLATE	
PROPOSED PARKING BAY	
PROPOSED CYCLE HANGAR	
PROPOSED REMOVAL	
BT STATUTORY PLANT	
SETTING OUT POINT	

POSTCODE N17

LOCATION PLAN



Rev.	Date	Comments	Des	Chk	App
-		ORIGINAL ISSUE			



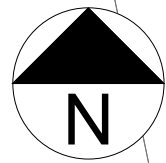
t +44 (0)20 3318 8560 e sales@its-global.co.uk



Title:
GENERAL LAYOUT
TMO Drawing -Bike Hangar Layouts
Sherringham Avenue

Drawing No. 13/1236/TMO/B2-37	Sheet No. 37 OF 50	Rev. -
----------------------------------	-----------------------	-----------

1:150 @ A3



13
15

1
3

50

EXISTING 300mm KERB

SOUTHEY ROAD

SETTING OUT POINT
FROM BOUNDARY WALL

ELIZABETH ROAD

20
18

8
9

4
2

0.20m

2.50m

2.00m

PROPOSED NEW CYCLE
HANGAR

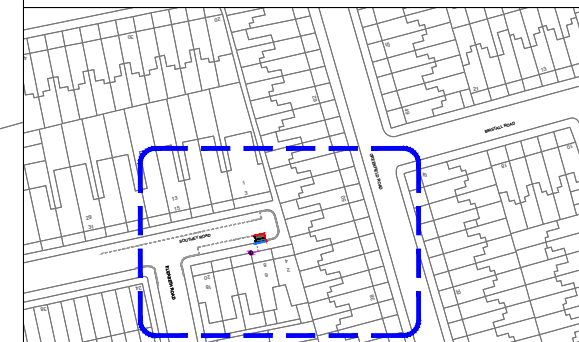
CONCRETE PAVING SLABS
FOOTWAY SURFACE

KEY / LEGEND

EXISTING SINGLE YELLOW LINE	
EXISTING DOUBLE YELLOW LINES	
EXISTING PARKING BAY	
EXISTING TREE	
EXISTING LAMP COLUMN	
EXISTING SIGN POST & PLATE	
EXISTING KERB	
PROPOSED SINGLE YELLOW LINE	
PROPOSED DOUBLE YELLOW LINES	
PROPOSED NEW SIGN POST & PLATE	
PROPOSED PARKING BAY	
PROPOSED CYCLE HANGAR	
PROPOSED REMOVAL	
BT STATUTORY PLANT	
SETTING OUT POINT	

POSTCODE N15

LOCATION PLAN



Rev.	Date	Comments	Des	Chk	App
-		ORIGINAL ISSUE			



t +44 (0)20 3318 8560 e sales@its-global.co.uk

Client :




Title:

GENERAL LAYOUT
TMO Drawing -Bike Hangar Layouts
Southey Road

Drawing No.	Sheet No.	Rev.
13/1236/TMO/B2-38	38 OF 50	-

1:150 @ A3



97 99

SETTING OUT POINT FROM BOUNDARY WALL

ASPHALT SURFACE FOOTWAY

109 111

113 115

117 119

6.62m

0.20m

2.50m

0.20m

STAMFORD ROAD

EXISTING 300mm KERB

Factory

PROPOSED NEW CYCLE HANGAR

SP LC

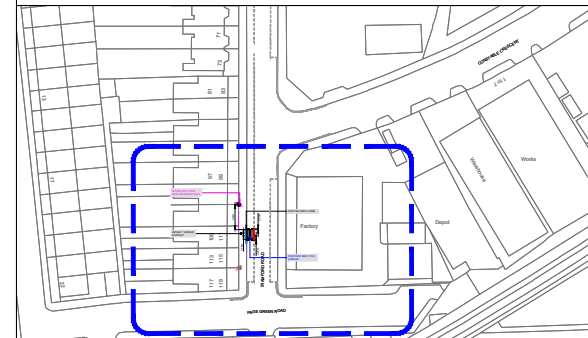
PAGE GREEN ROAD

KEY / LEGEND

- EXISTING SINGLE YELLOW LINE
- EXISTING DOUBLE YELLOW LINES
- EXISTING PARKING BAY
- EXISTING TREE
- EXISTING LAMP COLUMN
- EXISTING SIGN POST & PLATE
- EXISTING KERB
- PROPOSED SINGLE YELLOW LINE
- PROPOSED DOUBLE YELLOW LINES
- PROPOSED NEW SIGN POST & PLATE
- PROPOSED PARKING BAY
- PROPOSED CYCLE HANGAR
- PROPOSED REMOVAL
- BT STATUTORY PLANT
- SETTING OUT POINT

POSTCODE N15

LOCATION PLAN



Rev.	Date	Comments	Des	Chk	App
-		ORIGINAL ISSUE			



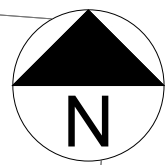
t +44 (0)20 3318 8560 e sales@its-global.co.uk

Client : **Haringey LONDON**

Title:
GENERAL LAYOUT
TMO Drawing -Bike Hangar Layouts
Stamford Road

Drawing No. 13/1236/TMO/B2-39	Sheet No. 39 OF 50	Rev. -
----------------------------------	-----------------------	-----------

1:150 @ A3



EXISTING 300mm KERB

CONCRETE PAVING SLABS
FOOTWAY SURFACE

159

161

167

SETTING OUT POINT
FROM BOUNDARY WALL

0.20m

2.50m

PROPOSED NEW CYCLE
HANGAR

ROSEBERY AVENUE

HANBURY ROAD

130

64

KEY / LEGEND

- EXISTING SINGLE YELLOW LINE
- EXISTING DOUBLE YELLOW LINES
- EXISTING PARKING BAY
- EXISTING TREE
- EXISTING LAMP COLUMN
- EXISTING SIGN POST & PLATE
- EXISTING KERB
- PROPOSED SINGLE YELLOW LINE
- PROPOSED DOUBLE YELLOW LINES
- PROPOSED NEW SIGN POST & PLATE
- PROPOSED PARKING BAY
- PROPOSED CYCLE HANGAR
- PROPOSED REMOVAL
- BT STATUTORY PLANT
- SETTING OUT POINT

POSTCODE N17

LOCATION PLAN



Rev.	Date	Comments	Des	Chk	App
-		ORIGINAL ISSUE			



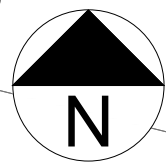
t +44 (0)20 3318 8560 e sales@its-global.co.uk

Client : **Haringey**
LONDON

Title:
GENERAL LAYOUT
TMO Drawing -Bike Hangar Layouts
Rosebery Avenue

Drawing No. 13/1236/TMO/B2-43	Sheet No. 43 OF 50	Rev. -
----------------------------------	-----------------------	-----------

1:150 @ A3



43

55

EXISTING 300mm KERB

PROPOSED NEW CYCLE HANGAR

SCALES ROAD

CONCRETE PAVING SLABS AND BLOCK PAVING FOOTWAY SURFACE

SETTING OUT POINT FROM BOUNDARY WALL

0.20m

2.50m

0.20m

1.01m

104

106

108

JUNCTION ROAD

KEY / LEGEND

- EXISTING SINGLE YELLOW LINE ———
- EXISTING DOUBLE YELLOW LINES =====
- EXISTING PARKING BAY - - - - -
- EXISTING TREE
- EXISTING LAMP COLUMN
- EXISTING SIGN POST & PLATE
- EXISTING KERB
- PROPOSED SINGLE YELLOW LINE ———
- PROPOSED DOUBLE YELLOW LINES =====
- PROPOSED NEW SIGN POST & PLATE
- PROPOSED PARKING BAY - - - - -
- PROPOSED CYCLE HANGAR
- PROPOSED REMOVAL - - - - -
- BT STATUTORY PLANT
- SETTING OUT POINT

POSTCODE N17

LOCATION PLAN



Rev.	Date	Comments	Des	Chk	App
-		ORIGINAL ISSUE			



t +44 (0)20 3318 8560 e sales@its-global.co.uk

Client :

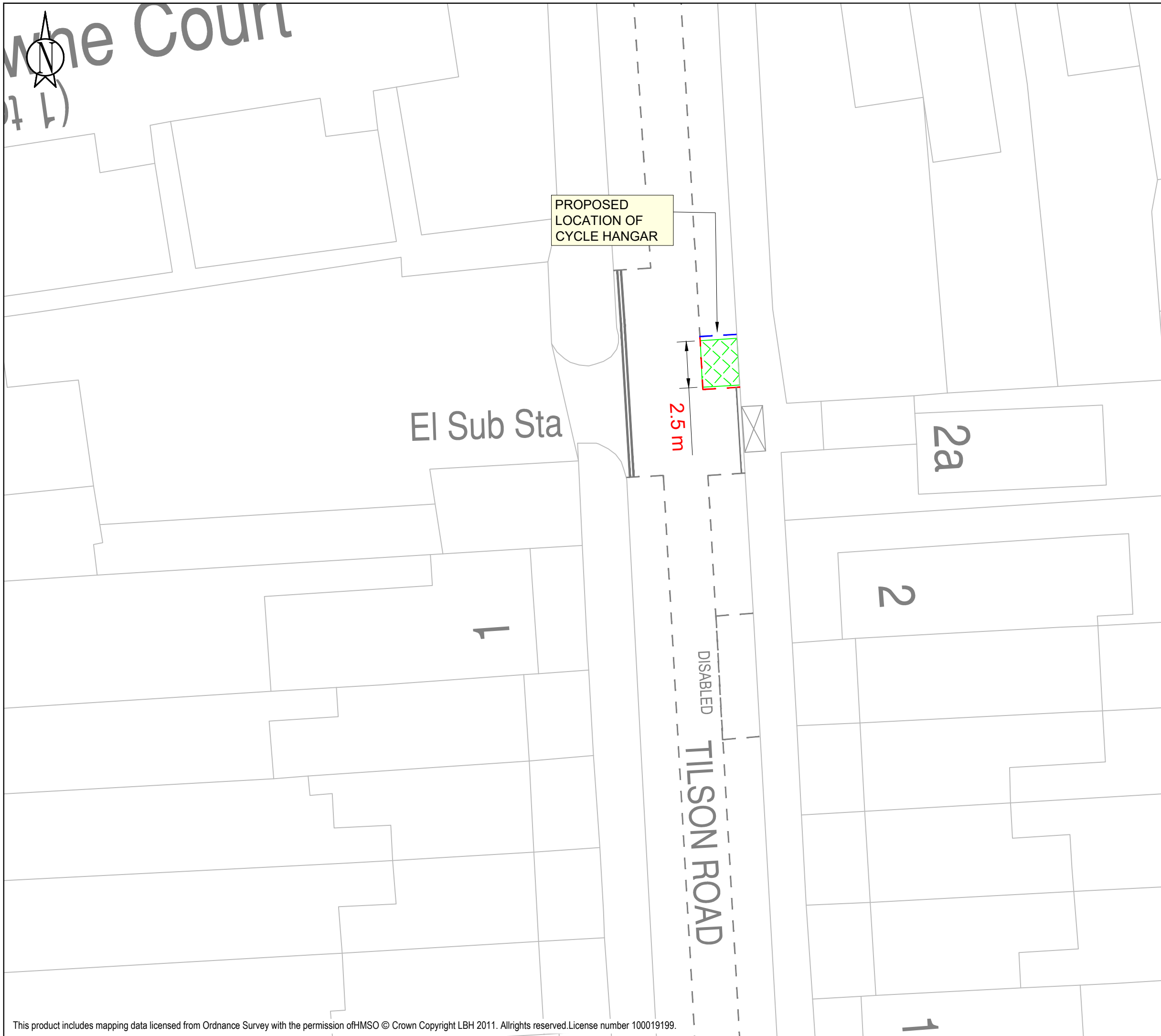


Title:
GENERAL LAYOUT
 TMO Drawing -Bike Hangar Layouts
 Scales Road

Drawing No. 13/1236/TMO/B2-44	Sheet No. 44 OF 50	Rev. -
----------------------------------	-----------------------	-----------

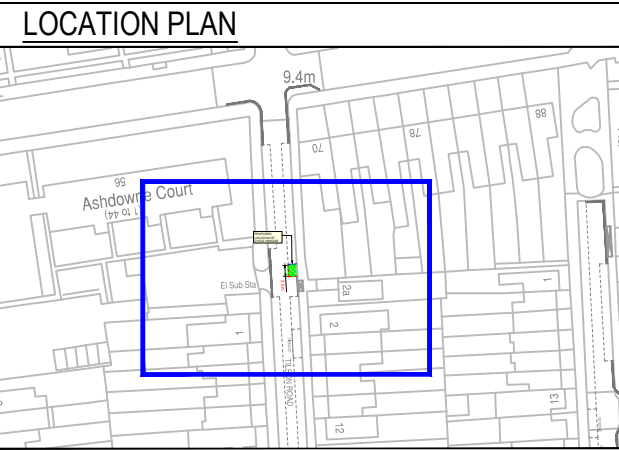
1:150 @ A3

me Court
(4 1)



KEY

	EXISTING SINGLE YELLOW LINE
	EXISTING DOUBLE YELLOW LINE
	EXISTING KERB BLIP MARKINGS
	EXISTING PARKING BAY MARKINGS
	EXISTING BIKE HANGER LOCATION
	NEW BIKE HANGER LOCATION
	NEW PARKING BAY MARKINGS
	REMOVE PARKING BAY MARKINGS
	EXISTING 76MM POST WITH SIGN
	REMOVE 76MM POST WITH SIGN
	LAMP COLUMN WITH SIGN
	DROPPED KERB/CROSSOVER



SITE LOCATION
Tilson Road, N17, near No.2A

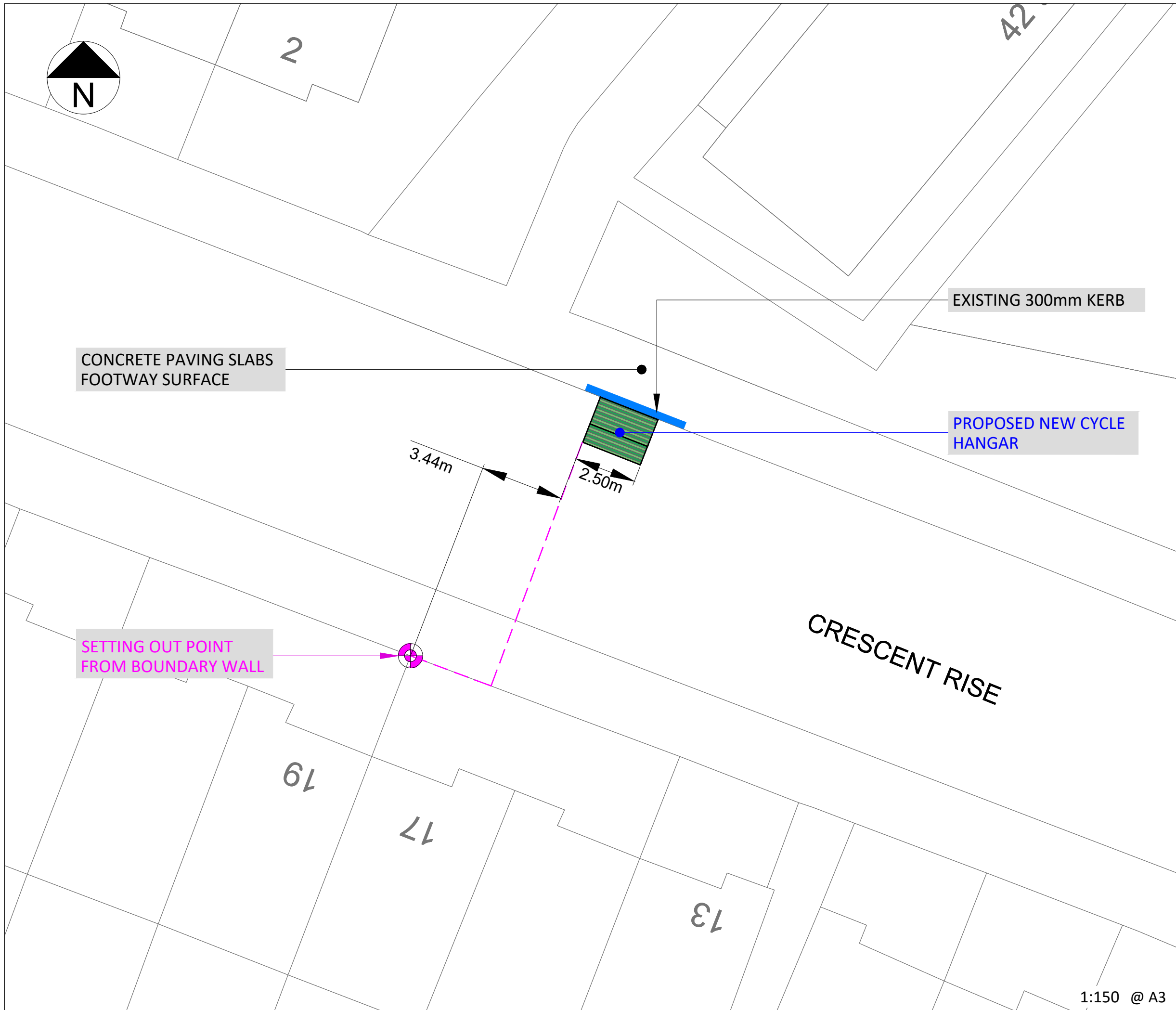
WORKS
Cycle storage (Bikehangar)

ENVIRONMENT AND NEIGHBORHOODS PARKING SCHEMES
4th FLOOR ALEX HOUSE, 10 STATION ROAD WOOD GREEN, LONDON N22 7TR

SCALE
1:200 @ A3

DRAWN BMG	CHECK Initials	DATE DRAWN 18/12/2023
---------------------	--------------------------	---------------------------------

DRAWING NO.
BH-23-24-B3-50

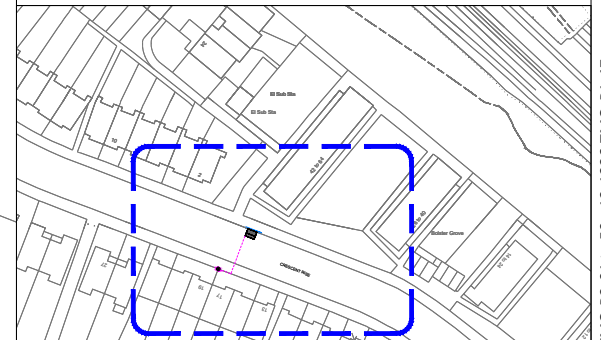


KEY / LEGEND

- EXISTING SINGLE YELLOW LINE ———
- EXISTING DOUBLE YELLOW LINES =====
- EXISTING PARKING BAY - - - - -
- EXISTING TREE
- EXISTING LAMP COLUMN
- EXISTING SIGN POST & PLATE
- EXISTING KERB
- PROPOSED SINGLE YELLOW LINE ———
- PROPOSED DOUBLE YELLOW LINES =====
- PROPOSED NEW SIGN POST & PLATE
- PROPOSED PARKING BAY - - - - -
- PROPOSED CYCLE HANGAR
- PROPOSED REMOVAL - - - - -
- BT STATUTORY PLANT
- SETTING OUT POINT

POSTCODE N22

LOCATION PLAN



Rev.	Date	Comments	Des	Chk	App
-		ORIGINAL ISSUE			



t +44 (0)20 3318 8560 e sales@its-global.co.uk

Client :



Title:
GENERAL LAYOUT
 TMO Drawing -Bike Hangar Layouts
 Crescent Rise

Drawing No. 13/1236/TMO/B2-47	Sheet No. 47 OF 50	Rev. -
----------------------------------	-----------------------	-----------

1:150 @ A3



CONCRETE PAVING SLABS
FOOTWAY SURFACE

PROPOSED NEW CYCLE
HANGAR

SETTING OUT POINT
FROM BOUNDARY WALL

EXISTING 300mm KERB

KEY / LEGEND

- EXISTING SINGLE YELLOW LINE ———
- EXISTING DOUBLE YELLOW LINES =====
- EXISTING PARKING BAY - - - - -
- EXISTING TREE
- EXISTING LAMP COLUMN
- EXISTING SIGN POST & PLATE
- EXISTING KERB
- PROPOSED SINGLE YELLOW LINE ———
- PROPOSED DOUBLE YELLOW LINES =====
- PROPOSED NEW SIGN POST & PLATE
- PROPOSED PARKING BAY - - - - -
- PROPOSED CYCLE HANGAR
- PROPOSED REMOVAL - - - - -
- BT STATUTORY PLANT
- SETTING OUT POINT

POSTCODE N22

LOCATION PLAN



Rev.	Date	Comments	Des	Chk	App
-		ORIGINAL ISSUE			



t +44 (0)20 3318 8560 e sales@its-global.co.uk


Client :



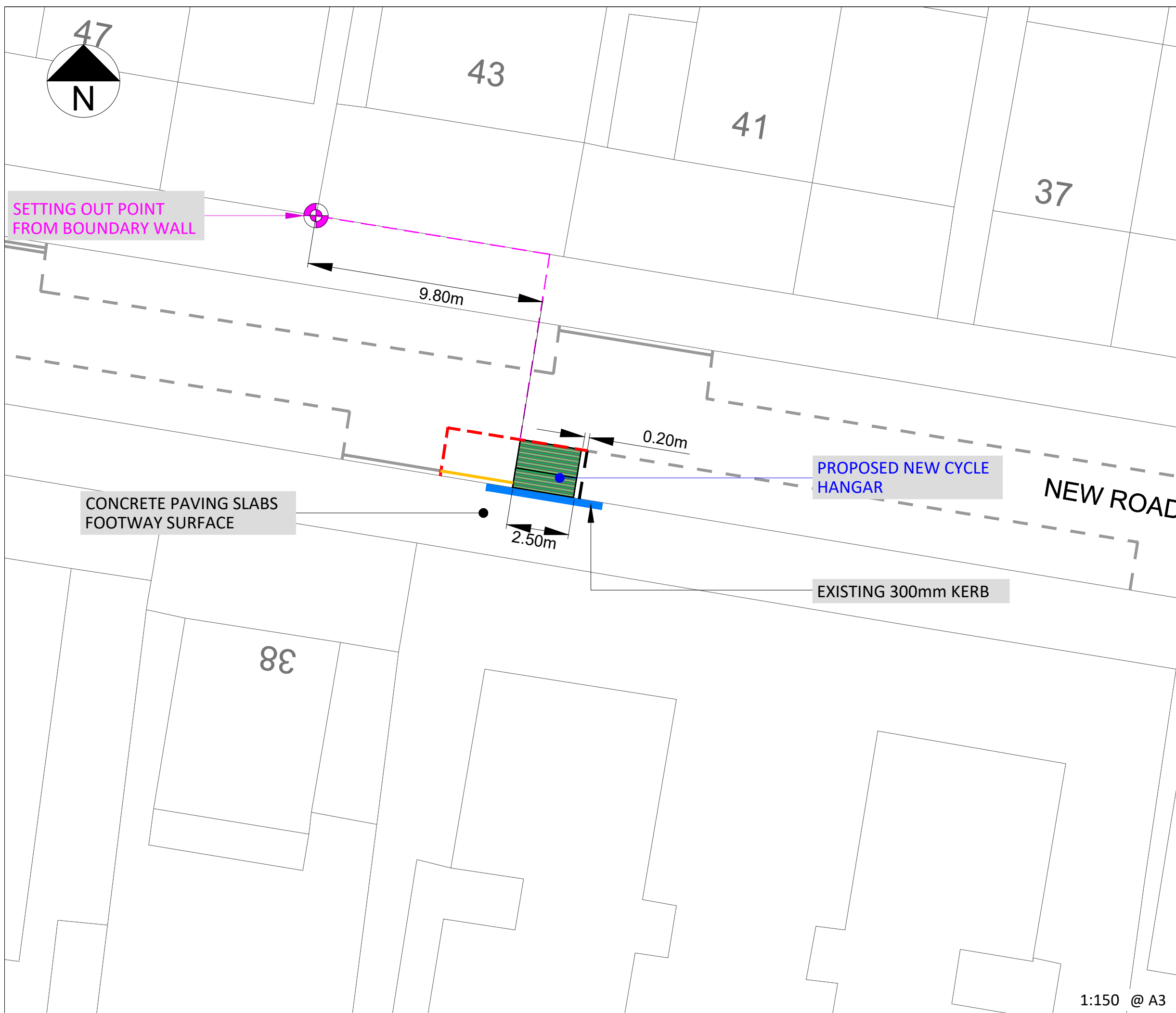
Title:
GENERAL LAYOUT
TMO Drawing -Bike Hangar Layouts
Ellenborough Road

Drawing No. 13/1236/TMO/B2-49	Sheet No. 49 OF 50	Rev. -
----------------------------------	-----------------------	-----------

1:150 @ A3



SETTING OUT POINT FROM BOUNDARY WALL

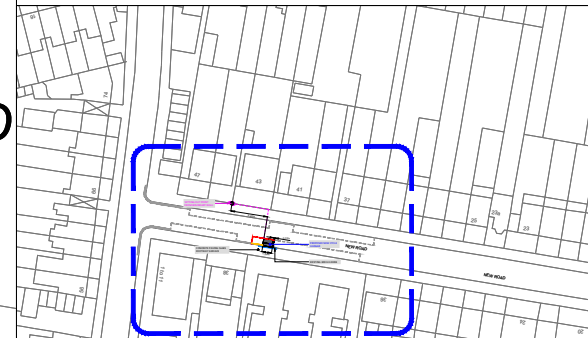


KEY / LEGEND

- EXISTING SINGLE YELLOW LINE ———
- EXISTING DOUBLE YELLOW LINES =====
- EXISTING PARKING BAY - - - - -
- EXISTING TREE
- EXISTING LAMP COLUMN
- EXISTING SIGN POST & PLATE
- EXISTING KERB
- PROPOSED SINGLE YELLOW LINE ———
- PROPOSED DOUBLE YELLOW LINES =====
- PROPOSED NEW SIGN POST & PLATE
- PROPOSED PARKING BAY - - - - -
- PROPOSED CYCLE HANGAR
- PROPOSED REMOVAL - - - - -
- BT STATUTORY PLANT
- SETTING OUT POINT

POSTCODE N22

LOCATION PLAN



Rev.	Date	Comments	Des	Chk	App
-		ORIGINAL ISSUE			



t +44 (0)20 3318 8560 e sales@its-global.co.uk

Client : **Haringey LONDON**

Title:
GENERAL LAYOUT
TMO Drawing -Bike Hangar Layouts
New Road

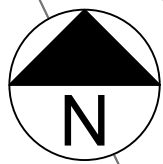
1:150 @ A3

Drawing No. 13/1236/TMO/B2-50	Sheet No. 50 OF 50	Rev. -
----------------------------------	-----------------------	-----------

BASED UPON ORDNANCE SURVEY'S MAPS WITH THE PERMISSION OF THE CONTROLLER OF HMSO. (c) CROWN COPYRIGHT. UNAUTHORISED REPRODUCTION INFRINGES CROWN COPYRIGHT AND MAY LEAD TO PROSECUTION OR CIVIL PROCEEDINGS. XXX

CAD REFERENCE: G:\wi unidad\Cycle Hangars\Acad\Drawing Sheets\13-1236-TMO-B2-01 to 50 Rev 2 - 13-1236-TMO-B1-50

DATE: 03/12/2023



CONCRETE PAVING SLABS
FOOTWAY SURFACE

EXISTING 300mm KERB

SETTING OUT POINT
FROM BOUNDARY WALL

PROPOSED NEW CYCLE
HANGAR

1.49m

2.50m

BRAMPTON PARK ROAD

BPs

KEY / LEGEND

- EXISTING SINGLE YELLOW LINE
- EXISTING DOUBLE YELLOW LINES
- EXISTING PARKING BAY
- EXISTING TREE
- EXISTING LAMP COLUMN
- EXISTING SIGN POST & PLATE
- EXISTING KERB
- PROPOSED SINGLE YELLOW LINE
- PROPOSED DOUBLE YELLOW LINES
- PROPOSED NEW SIGN POST & PLATE
- PROPOSED PARKING BAY
- PROPOSED PARKING BAY
- PROPOSED REMOVAL
- BT STATUTORY PLANT
- SETTING OUT POINT

POSTCODE | N8

LOCATION PLAN



Rev.	Date	Comments	Des	Chk	App
-		ORIGINAL ISSUE			



t +44 (0)20 3318 8560 e sales@its-global.co.uk

Client :

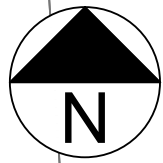


Title:

GENERAL LAYOUT
TMO Drawing -Bike Hangar Layouts
Brampton Park Road

Drawing No. 13/1236/TMO/B3-01	Sheet No. 1 OF 50	Rev. -
----------------------------------	----------------------	-----------

1:150 @ A3



50

PROPOSED NEW CYCLE HANGAR

WOODSIDE ROAD

EXISTING 300mm KERB

2.50m

1.60m

25

CONCRETE PAVING SLABS FOOTWAY SURFACE

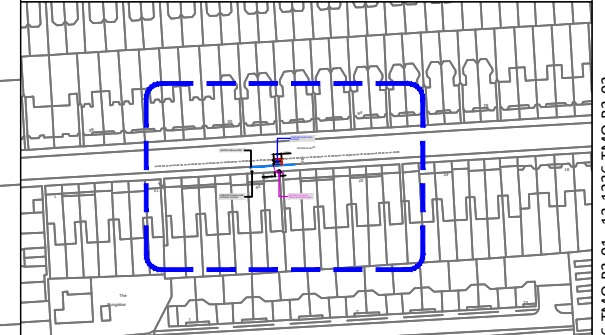
SETTING OUT POINT FROM BOUNDARY WALL

KEY / LEGEND

- EXISTING SINGLE YELLOW LINE
- EXISTING DOUBLE YELLOW LINES
- EXISTING PARKING BAY
- EXISTING TREE
- EXISTING LAMP COLUMN
- EXISTING SIGN POST & PLATE
- EXISTING KERB
- PROPOSED SINGLE YELLOW LINE
- PROPOSED DOUBLE YELLOW LINES
- PROPOSED NEW SIGN POST & PLATE
- PROPOSED PARKING BAY
- PROPOSED PARKING BAY
- PROPOSED REMOVAL
- BT STATUTORY PLANT
- SETTING OUT POINT

POSTCODE N22

LOCATION PLAN



Rev.	Date	Comments	Des	Chk	App
-		ORIGINAL ISSUE			



t +44 (0)20 3318 8560 e sales@its-global.co.uk

Client :



Title:

GENERAL LAYOUT
TMO Drawing -Bike Hangar Layouts
Woodside Road

Drawing No. 13/1236/TMO/B3-02	Sheet No. 2 OF 50	Rev. #
----------------------------------	----------------------	-----------

1:150 @ A3

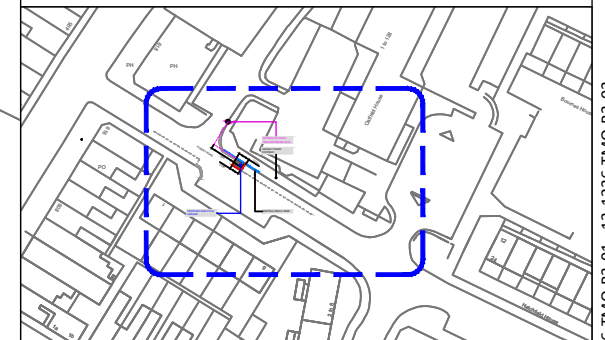


KEY / LEGEND

- EXISTING SINGLE YELLOW LINE
- EXISTING DOUBLE YELLOW LINES
- EXISTING PARKING BAY
- EXISTING TREE
- EXISTING LAMP COLUMN
- EXISTING SIGN POST & PLATE
- EXISTING KERB
- PROPOSED SINGLE YELLOW LINE
- PROPOSED DOUBLE YELLOW LINES
- PROPOSED NEW SIGN POST & PLATE
- PROPOSED PARKING BAY
- PROPOSED PARKING BAY
- PROPOSED REMOVAL
- BT STATUTORY PLANT
- SETTING OUT POINT

POSTCODE N15

LOCATION PLAN



Rev.	Date	Comments	Des	Chk	App
-		ORIGINAL ISSUE			



t +44 (0)20 3318 8560 e sales@its-global.co.uk

Client :



Title:

GENERAL LAYOUT
TMO Drawing -Bike Hangar Layouts
Woodside Road

Drawing No. 13/1236/TMO/B3-03	Sheet No. 3 OF 50	Rev. #
----------------------------------	----------------------	-----------

1:150 @ A3

ALBERT ROAD

7.00m

2.50m

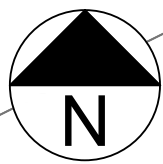
3.00m

SETTING OUT POINT FROM BOUNDARY WALL

ASPHALT PAVED FOOTWAY

EXISTING 300mm KERB

PROPOSED NEW CYCLE HANGAR



1 to 6

Caversham Lodge

SETTING OUT POINT FROM PROPERTY BOUNDARY

CONCRETE PAVING SLABS AND ASPHALT SURFACE FOOTWAY

EXISTING 300mm KERB

2.50m

GROVE AVENUE

PROPOSED NEW CYCLE HANGAR

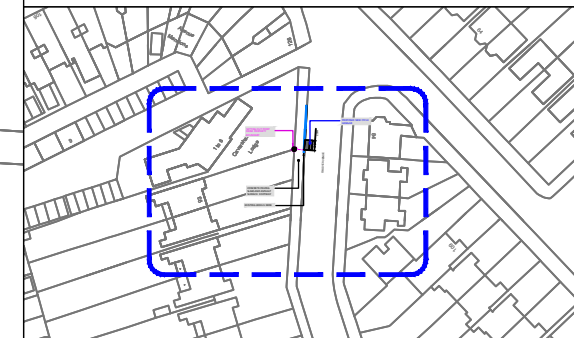
84

KEY / LEGEND

- EXISTING SINGLE YELLOW LINE
- EXISTING DOUBLE YELLOW LINES
- EXISTING PARKING BAY
- EXISTING TREE
- EXISTING LAMP COLUMN
- EXISTING SIGN POST & PLATE
- EXISTING KERB
- PROPOSED SINGLE YELLOW LINE
- PROPOSED DOUBLE YELLOW LINES
- PROPOSED NEW SIGN POST & PLATE
- PROPOSED PARKING BAY
- PROPOSED PARKING BAY
- PROPOSED REMOVAL
- BT STATUTORY PLANT
- SETTING OUT POINT

POSTCODE N10

LOCATION PLAN



Rev.	Date	Comments	Des	Chk	App
-		ORIGINAL ISSUE			



t +44 (0)20 3318 8560 e sales@its-global.co.uk

Client :

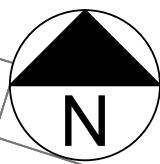


Title:

GENERAL LAYOUT
TMO Drawing -Bike Hangar Layouts
Grove Avenue

Drawing No. 13/1236/TMO/B3-05	Sheet No. 3 OF 50	Rev. #
----------------------------------	----------------------	-----------

1:150 @ A3

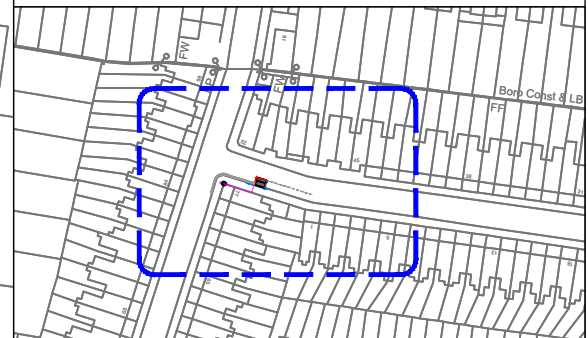


KEY / LEGEND

- EXISTING SINGLE YELLOW LINE
- EXISTING DOUBLE YELLOW LINES
- EXISTING PARKING BAY
- EXISTING TREE
- EXISTING LAMP COLUMN
- EXISTING SIGN POST & PLATE
- EXISTING KERB
- PROPOSED SINGLE YELLOW LINE
- PROPOSED DOUBLE YELLOW LINES
- PROPOSED NEW SIGN POST & PLATE
- PROPOSED PARKING BAY
- PROPOSED PARKING BAY
- PROPOSED REMOVAL
- BT STATUTORY PLANT
- SETTING OUT POINT

POSTCODE N11

LOCATION PLAN



SETTING OUT POINT FROM BOUNDARY WALL

PROPOSED NEW CYCLE HANGAR

CONCRETE SLAB FOOTWAY PAVING SURFACE

EXISTING 150mm KERB

84

52

77

ELEANOR ROAD

3.00m

2.50m

Rev.	Date	Comments	Des	Chk	App
-		ORIGINAL ISSUE			



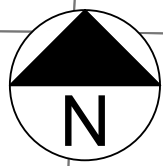
t +44 (0)20 3318 8560 e sales@its-global.co.uk



Title: GENERAL LAYOUT
TMO Drawing -Bike Hangar Layouts
Eleanor Road

Drawing No. 13/1236/TMO/B3-09	Sheet No. 06 OF 50	Rev. #
----------------------------------	-----------------------	-----------

1:150 @ A3



SETTING OUT POINT FROM BOUNDARY WALL

18

3.84m

2.77m

HAMPSHIRE ROAD

EXISTING 300mm KERB

19

PROPOSED NEW CYCLE HANGAR

CONCRETE SLAB FOOTWAY PAVING SURFACE

8

6

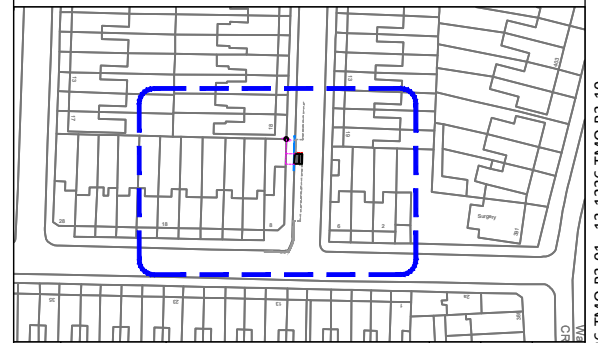
2

KEY / LEGEND

EXISTING SINGLE YELLOW LINE	
EXISTING DOUBLE YELLOW LINES	
EXISTING PARKING BAY	
EXISTING TREE	
EXISTING LAMP COLUMN	
EXISTING SIGN POST & PLATE	
EXISTING KERB	
PROPOSED SINGLE YELLOW LINE	
PROPOSED DOUBLE YELLOW LINES	
PROPOSED NEW SIGN POST & PLATE	
PROPOSED PARKING BAY	
PROPOSED PARKING BAY	
PROPOSED REMOVAL	
BT STATUTORY PLANT	
SETTING OUT POINT	

POSTCODE N22

LOCATION PLAN



Rev.	Date	Comments	Des	Chk	App
-		ORIGINAL ISSUE			



t +44 (0)20 3318 8560 e sales@its-global.co.uk

Client :




Title:

GENERAL LAYOUT
TMO Drawing -Bike Hangar Layouts
Hampshire Road

Drawing No. 13/1236/TMO/B3-10	Sheet No. 06 OF 50	Rev. #
----------------------------------	-----------------------	-----------

1:150 @ A3



34

15

26

24

25

REMOVE EXISTING CPZ
SIGN LATE

EXISTING 300mm KERB

SETTING OUT POINT
FROM BOUNDARY WALL

CONCRETE SLAB
FOOTWAY PAVING
SURFACE

PROPOSED NEW CYCLE
HANGAR

ALTON ROAD

8.08m

2.79m

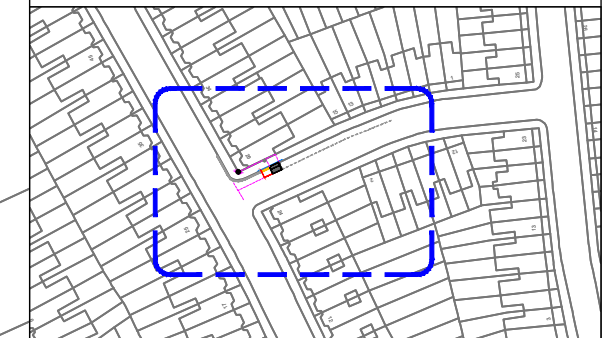
10.27m

KEY / LEGEND

- EXISTING SINGLE YELLOW LINE
- EXISTING DOUBLE YELLOW LINES
- EXISTING PARKING BAY
- EXISTING TREE
- EXISTING LAMP COLUMN
- EXISTING SIGN POST & PLATE
- EXISTING KERB
- PROPOSED SINGLE YELLOW LINE
- PROPOSED DOUBLE YELLOW LINES
- PROPOSED NEW SIGN POST & PLATE
- PROPOSED PARKING BAY
- PROPOSED PARKING BAY
- PROPOSED REMOVAL
- BT STATUTORY PLANT
- SETTING OUT POINT

POSTCODE N17

LOCATION PLAN



Rev.	Date	Comments	Des	Chk	App
-		ORIGINAL ISSUE			



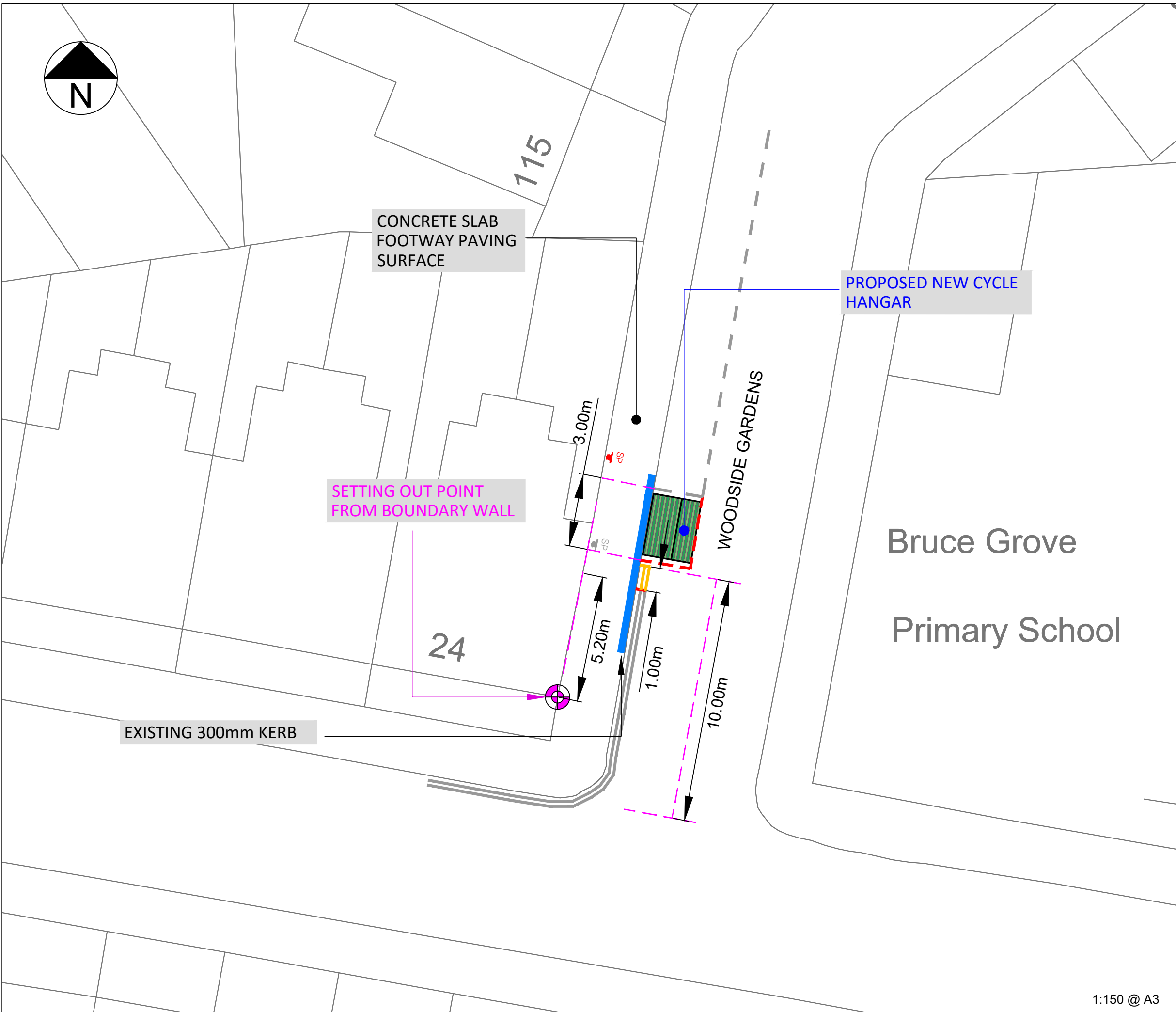
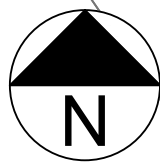
t +44 (0)20 3318 8560 e sales@its-global.co.uk

Client : **Haringey**
LONDON

Title:
GENERAL LAYOUT
TMO Drawing -Bike Hangar Layouts
Alton Road

Drawing No. 13/1236/TMO/B3-11	Sheet No. 11 OF 50	Rev. #
----------------------------------	-----------------------	-----------

1:150 @ A3

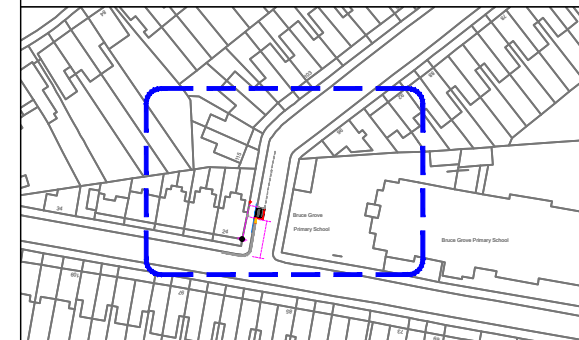


KEY / LEGEND

- EXISTING SINGLE YELLOW LINE ———
- EXISTING DOUBLE YELLOW LINES =====
- EXISTING PARKING BAY - - - - -
- EXISTING TREE
- EXISTING LAMP COLUMN
- EXISTING SIGN POST & PLATE
- EXISTING KERB
- PROPOSED SINGLE YELLOW LINE ———
- PROPOSED DOUBLE YELLOW LINES =====
- PROPOSED NEW SIGN POST & PLATE
- PROPOSED PARKING BAY - - - - -
- PROPOSED PARKING BAY
- PROPOSED REMOVAL - - - - -
- BT STATUTORY PLANT
- SETTING OUT POINT

POSTCODE | N17

LOCATION PLAN



-	ORIGINAL ISSUE	Des	Chk	App
Rev.	Date	Comments		



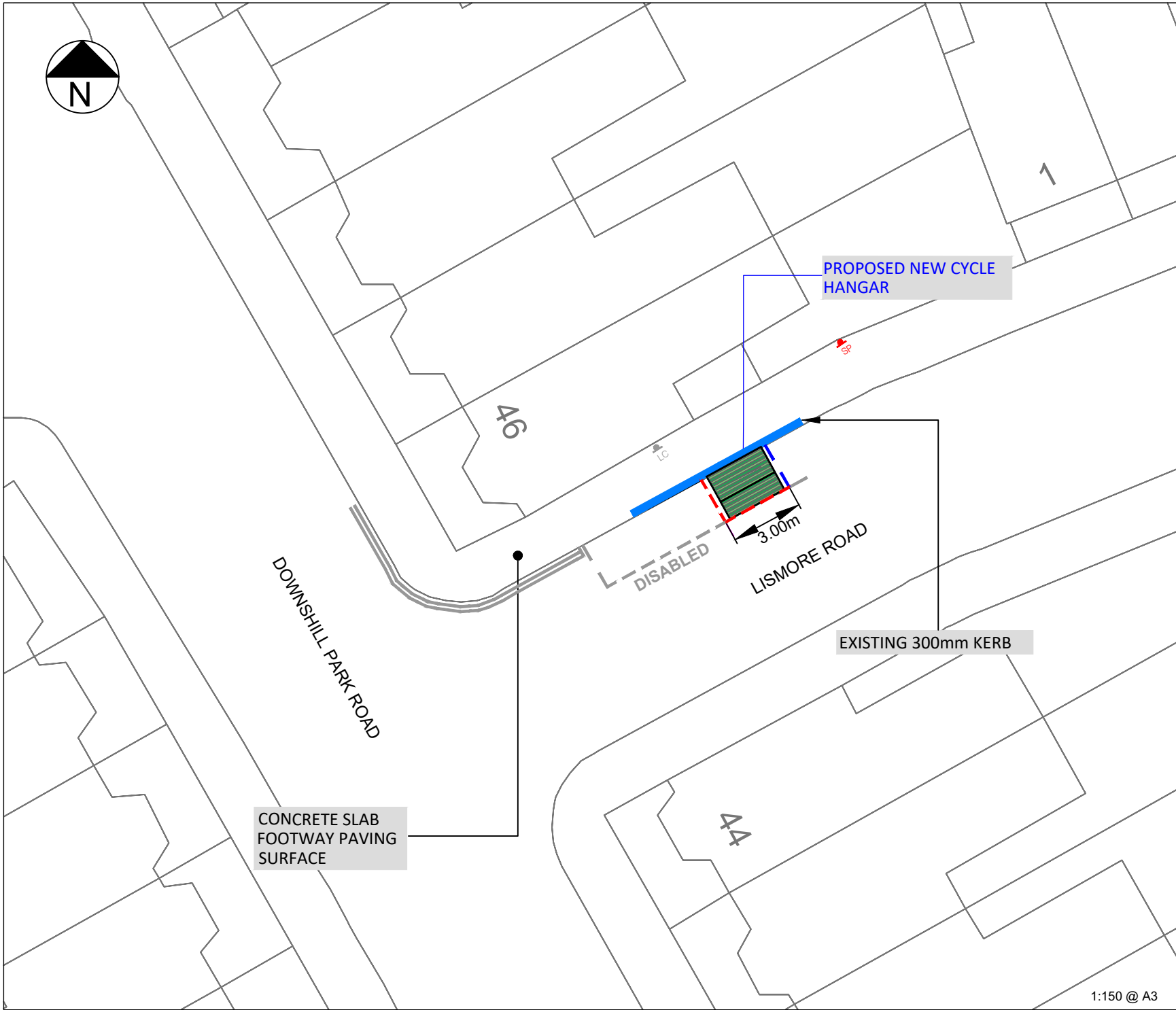
t +44 (0)20 3318 8560 e sales@its-global.co.uk



Title:
GENERAL LAYOUT
TMO Drawing -Bike Hangar Layouts
Woodside Gardens

Drawing No. 13/1236/TMO/B3-12	Sheet No. 12 OF 50	Rev. #
----------------------------------	-----------------------	-----------

1:150 @ A3



KEY / LEGEND

- EXISTING SINGLE YELLOW LINE ———
- EXISTING DOUBLE YELLOW LINES =====
- EXISTING PARKING BAY - - - - -
- EXISTING TREE
- EXISTING LAMP COLUMN
- EXISTING SIGN POST & PLATE
- EXISTING KERB —————
- PROPOSED SINGLE YELLOW LINE ———
- PROPOSED DOUBLE YELLOW LINES =====
- PROPOSED NEW SIGN POST & PLATE
- PROPOSED PARKING BAY - - - - -
- PROPOSED PARKING BAY
- PROPOSED REMOVAL - - - - -
- BT STATUTORY PLANT
- SETTING OUT POINT

POSTCODE | N17

LOCATION PLAN

-	ORIGINAL ISSUE	
Rev. Date	Comments	Des Chk App



t +44 (0)20 3318 8560 e sales@its-global.co.uk

Client :

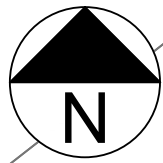
Title:
GENERAL LAYOUT
 TMO Drawing -Bike Hangar Layouts
 Downhills Park Road/ Lismore Road

Drawing No. 13/1236/TMO/B3-14	Sheet No. 14 OF 50	Rev. #
----------------------------------	-----------------------	-----------

1:150 @ A3

BASED UPON ORDNANCE SURVEY'S MAPS WITH THE PERMISSION OF THE CONTROLLER OF HMSO. (c) CROWN COPYRIGHT. UNAUTHORISED REPRODUCTION INFRINGES CROWN COPYRIGHT AND MAY LEAD TO PROSECUTION OR CIVIL PROCEEDINGS.XXX

CAD REFERENCE: H:\My Drive\ITS\Cycle Hangars\Acad\Drawing Sheets\13-1236-TMO-B3-01-13-1236-TMO-B3-14

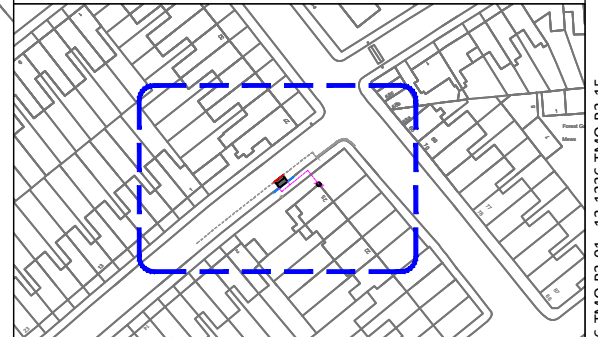


KEY / LEGEND

- EXISTING SINGLE YELLOW LINE ———
- EXISTING DOUBLE YELLOW LINES =====
- EXISTING PARKING BAY - - - - -
- EXISTING TREE
- EXISTING LAMP COLUMN
- EXISTING SIGN POST & PLATE
- EXISTING KERB
- PROPOSED SINGLE YELLOW LINE ———
- PROPOSED DOUBLE YELLOW LINES =====
- PROPOSED NEW SIGN POST & PLATE
- PROPOSED PARKING BAY - - - - -
- PROPOSED PARKING BAY
- PROPOSED REMOVAL - - - - -
- BT STATUTORY PLANT
- SETTING OUT POINT

POSTCODE | N17

LOCATION PLAN



PROPOSED NEW CYCLE HANGAR

EXISTING 300mm KERB

ELMHURST ROAD

3.00m

6.10m

2.80m

SETTING OUT POINT FROM BOUNDARY WALL

CONCRETE SLAB FOOTWAY PAVING SURFACE

Rev.	Date	Comments	Des	Chk	App
-		ORIGINAL ISSUE			



t +44 (0)20 3318 8560 e sales@its-global.co.uk

Client :



Title:

GENERAL LAYOUT
TMO Drawing -Bike Hangar Layouts
Elmhurst Road

Drawing No. 13/1236/TMO/B3-15	Sheet No. 15 OF 50	Rev. #
----------------------------------	-----------------------	-----------

1:150 @ A3



SETTING OUT POINT FROM BOUNDARY WALL

CONCRETE SLAB FOOTWAY PAVING SURFACE

53

55

57

59

3.00m

1.00m

DUCKETT ROAD

EXISTING 300mm KERB

PROPOSED NEW CYCLE HANGAR

54

44

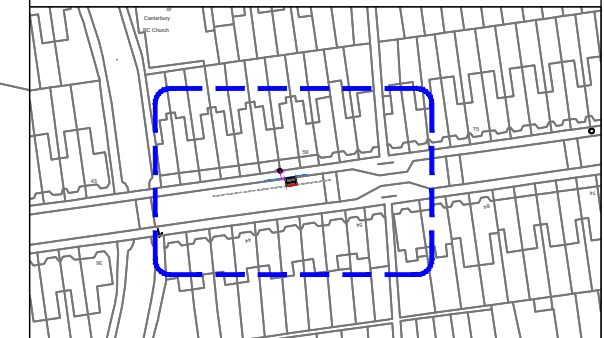
1:150 @ A3

KEY / LEGEND

- EXISTING SINGLE YELLOW LINE
- EXISTING DOUBLE YELLOW LINES
- EXISTING PARKING BAY
- EXISTING TREE
- EXISTING LAMP COLUMN
- EXISTING SIGN POST & PLATE
- EXISTING KERB
- PROPOSED SINGLE YELLOW LINE
- PROPOSED DOUBLE YELLOW LINES
- PROPOSED NEW SIGN POST & PLATE
- PROPOSED PARKING BAY
- PROPOSED PARKING BAY
- PROPOSED REMOVAL
- BT STATUTORY PLANT
- SETTING OUT POINT

POSTCODE N4

LOCATION PLAN



Rev.	Date	Comments	Des	Chk	App
-		ORIGINAL ISSUE			




t +44 (0)20 3318 8560 e sales@its-global.co.uk

Client : **Haringey LONDON**

Title: **GENERAL LAYOUT**
TMO Drawing -Bike Hangar Layouts
Duckett Road

Drawing No. 13/1236/TMO/B3-18	Sheet No. 18 OF 50	Rev. #
----------------------------------	-----------------------	-----------



SETTING OUT POINT
FROM BOUNDARY WALL

CONCRETE SLAB
FOOTWAY PAVING
SURFACE

EXISTING 300mm KERB

PROPOSED NEW CYCLE
HANGAR

3.00m

EFFINGHAM ROAD

57

59

61

63

90

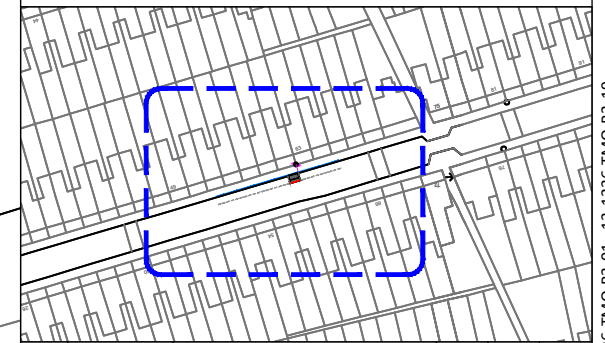
54

KEY / LEGEND

- EXISTING SINGLE YELLOW LINE
- EXISTING DOUBLE YELLOW LINES
- EXISTING PARKING BAY
- EXISTING TREE
- EXISTING LAMP COLUMN
- EXISTING SIGN POST & PLATE
- EXISTING KERB
- PROPOSED SINGLE YELLOW LINE
- PROPOSED DOUBLE YELLOW LINES
- PROPOSED NEW SIGN POST & PLATE
- PROPOSED PARKING BAY
- PROPOSED PARKING BAY
- PROPOSED REMOVAL
- BT STATUTORY PLANT
- SETTING OUT POINT

POSTCODE N8

LOCATION PLAN



Rev.	Date	Comments	Des	Chk	App
-		ORIGINAL ISSUE			



t +44 (0)20 3318 8560 e sales@its-global.co.uk

Client :

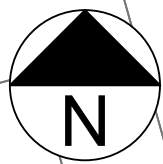


Title:

GENERAL LAYOUT
TMO Drawing -Bike Hangar Layouts
Effingham Road

Drawing No. 13/1236/TMO/B3-19	Sheet No. 19 OF 50	Rev. #
----------------------------------	-----------------------	-----------

1:150 @ A3



SETTING OUT POINT FROM BOUNDARY WALL

PROPOSED NEW CYCLE HANGAR

FAIRFAX ROAD

3.00m

3.23m

CONCRETE SLAB FOOTWAY PAVING SURFACE

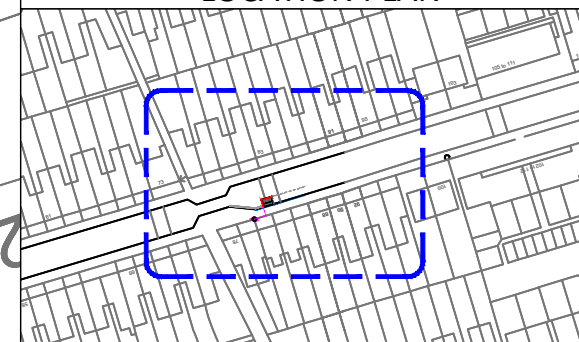
EXISTING 300mm KERB

KEY / LEGEND

- EXISTING SINGLE YELLOW LINE
- EXISTING DOUBLE YELLOW LINES
- EXISTING PARKING BAY
- EXISTING TREE
- EXISTING LAMP COLUMN
- EXISTING SIGN POST & PLATE
- EXISTING KERB
- PROPOSED SINGLE YELLOW LINE
- PROPOSED DOUBLE YELLOW LINES
- PROPOSED NEW SIGN POST & PLATE
- PROPOSED PARKING BAY
- PROPOSED PARKING BAY
- PROPOSED REMOVAL
- BT STATUTORY PLANT
- SETTING OUT POINT

POSTCODE N8

LOCATION PLAN



Rev.	Date	Comments	Des	Chk	App
-		ORIGINAL ISSUE			



t +44 (0)20 3318 8560 e sales@its-global.co.uk

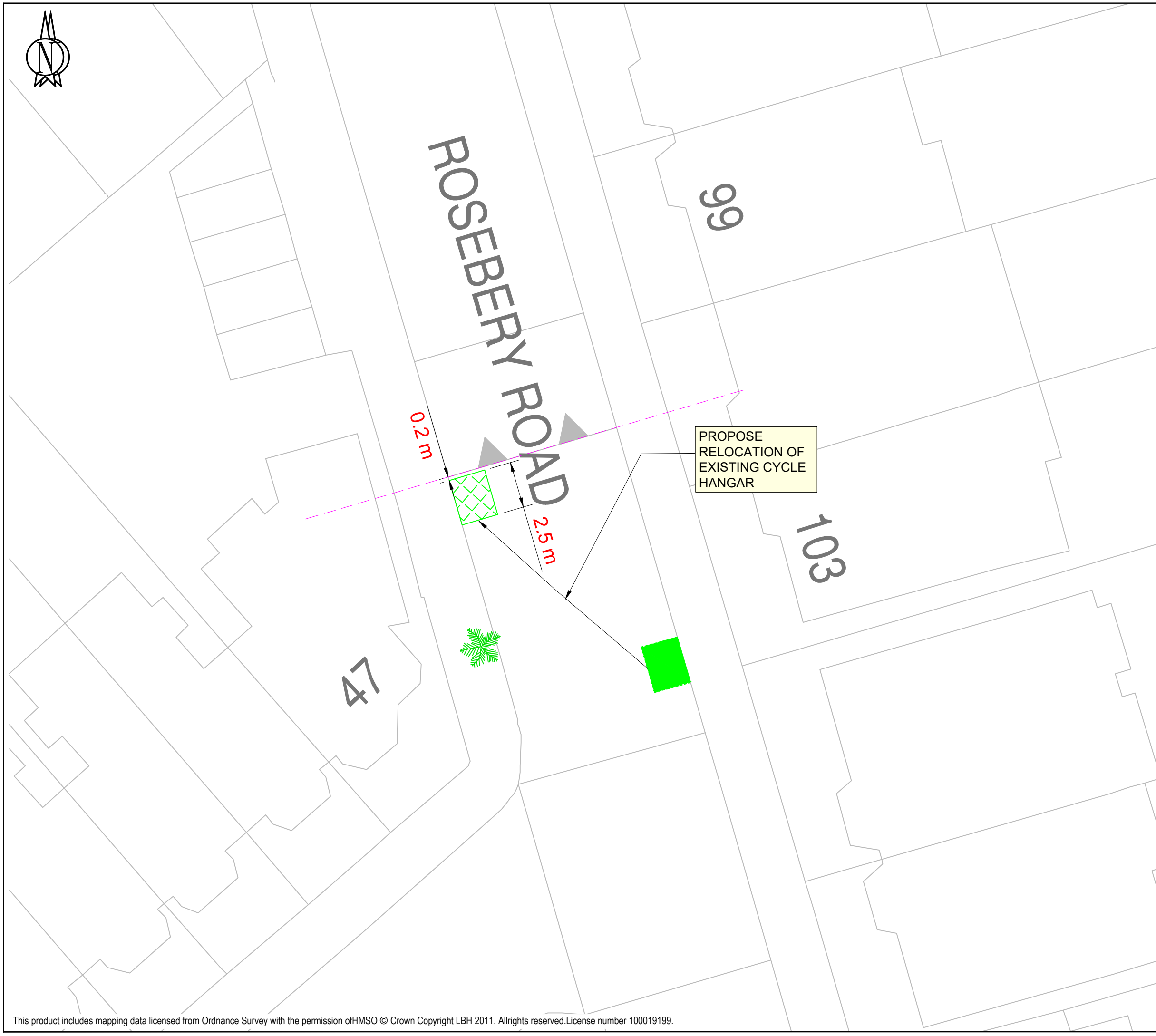
Client :



Title:
GENERAL LAYOUT
TMO Drawing -Bike Hangar Layouts
Fairfax Road

Drawing No. 13/1236/TMO/B3-20	Sheet No. 20 OF 50	Rev. #
----------------------------------	-----------------------	-----------

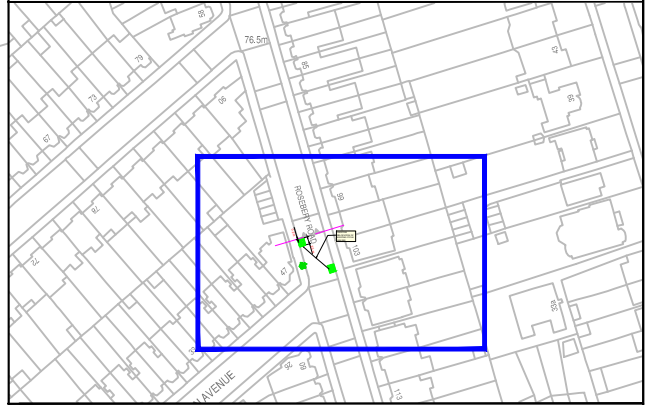
1:150 @ A3



KEY

- EXISTING SINGLE YELLOW LINE
- EXISTING DOUBLE YELLOW LINE
- EXISTING KERB BLIP MARKINGS
- EXISTING PARKING BAY MARKINGS
- EXISTING BIKE HANGER LOCATION
- NEW BIKE HANGER LOCATION
- NEW PARKING BAY MARKINGS
- REMOVE PARKING BAY MARKINGS
- EXISTING 76MM POST WITH SIGN
- REMOVE 76MM POST WITH SIGN
- LAMP COLUMN WITH SIGN
- DROPPED KERB/CROSSOVER

LOCATION PLAN



SITE LOCATION

Proposed relocation of existing bikehangar
Rosebery Road, N10

WORKS

Cycle storage (Bikehangar)

**ENVIRONMENT AND NEIGHBORHOODS
PARKING SCHEMES**

4th FLOOR ALEX HOUSE, 10 STATION ROAD
WOOD GREEN, LONDON N22 7TR

SCALE

1:200 @ A3

DRAWN	CHECK	DATE DRAWN
BMG	Initials	07/06/2022

DRAWING NO.
BH-22-23-B2-20

