

PROPOSED NEW CYCLE HANGAR

CONCRETE SLAB FOOTWAY PAVING SURFACE

Downhills Avenue

SETTING OUT POINT FROM BOUNDARY WALL

EXISTING 300mm KERB

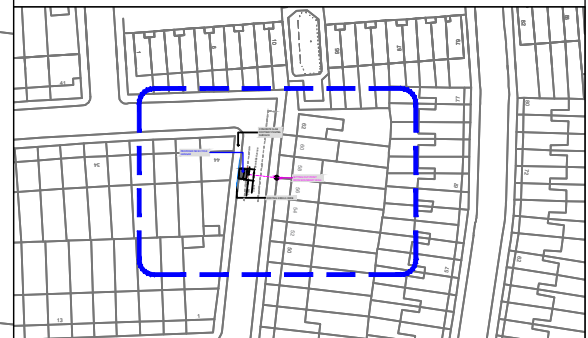
1.50m
3.00m

KEY / LEGEND

- EXISTING SINGLE YELLOW LINE
- EXISTING DOUBLE YELLOW LINES
- EXISTING PARKING BAY
- EXISTING TREE
- EXISTING LAMP COLUMN
- EXISTING SIGN POST & PLATE
- EXISTING KERB
- PROPOSED SINGLE YELLOW LINE
- PROPOSED DOUBLE YELLOW LINES
- PROPOSED NEW SIGN POST & PLATE
- PROPOSED PARKING BAY
- PROPOSED PARKING BAY
- PROPOSED REMOVAL
- BT STATUTORY PLANT
- SETTING OUT POINT

POSTCODE N17

LOCATION PLAN



Rev.	Date	Comments	Des	Chk	App
-		ORIGINAL ISSUE			



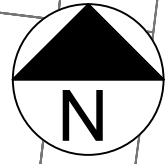
t +44 (0)20 3318 8560 e sales@its-global.co.uk



Title:
GENERAL LAYOUT
TMO Drawing -Bike Hangar Layouts
Downhills Avenue

Drawing No. 13/1236/TMO/B3-13	Sheet No. 13 OF 50	Rev. B
----------------------------------	-----------------------	-----------

1:150 @ A3



ST MARGARET'S ROAD

EXISTING 300mm KERB

EXISTING CYCLE HANGAR

PROPOSED NEW CYCLE HANGAR

CONCRETE SLAB FOOTWAY PAVING SURFACE

3.00m

BELTON ROAD

16

















14

12

10

69a

KEY / LEGEND

- EXISTING SINGLE YELLOW LINE 
- EXISTING DOUBLE YELLOW LINES 
- EXISTING PARKING BAY 
- EXISTING TREE 
- EXISTING LAMP COLUMN 
- EXISTING SIGN POST & PLATE 
- EXISTING KERB 
- EXISTING CYCLE HANGAR 
- PROPOSED SINGLE YELLOW LINE 
- PROPOSED DOUBLE YELLOW LINES 
- PROPOSED NEW SIGN POST & PLATE 
- PROPOSED PARKING BAY 
- PROPOSED PARKING BAY 
- PROPOSED REMOVAL 
- BT STATUTORY PLANT 
- SETTING OUT POINT 

POSTCODE N17

Rev.	Date	Comments	Des	Chk	App
-		ORIGINAL ISSUE			



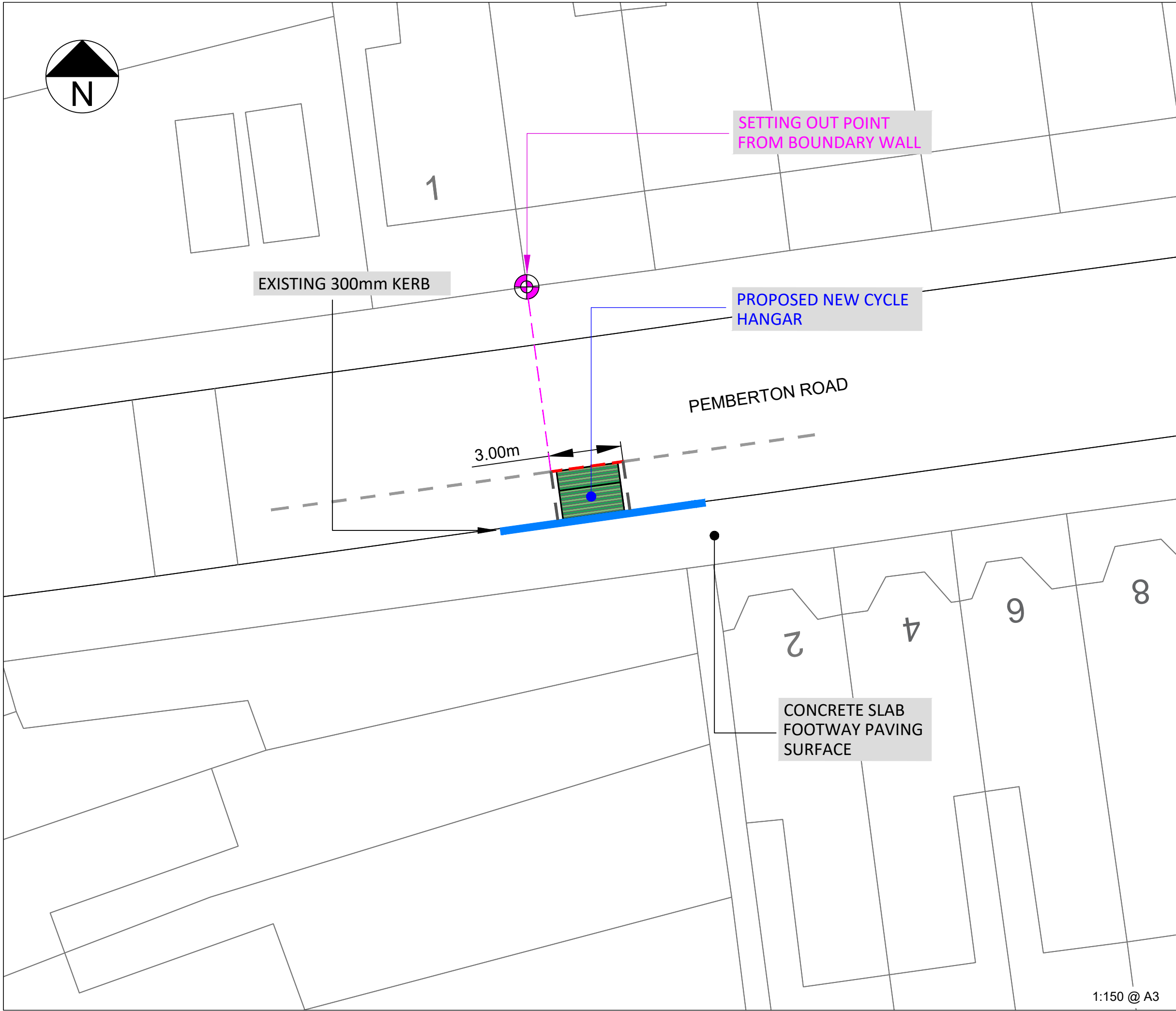
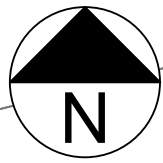
t +44 (0)20 3318 8560 e sales@its-global.co.uk



Title: GENERAL LAYOUT
TMO Drawing -Bike Hangar Layouts
Belton Road

Drawing No. 13/1236/TMO/B3-16	Sheet No. 16 OF 50	Rev. B
----------------------------------	-----------------------	-----------

1:150 @ A3

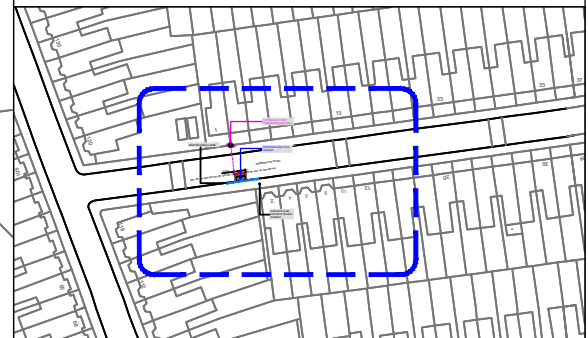


KEY / LEGEND

- EXISTING SINGLE YELLOW LINE
- EXISTING DOUBLE YELLOW LINES
- EXISTING PARKING BAY
- EXISTING TREE
- EXISTING LAMP COLUMN
- EXISTING SIGN POST & PLATE
- EXISTING KERB
- PROPOSED SINGLE YELLOW LINE
- PROPOSED DOUBLE YELLOW LINES
- PROPOSED NEW SIGN POST & PLATE
- PROPOSED PARKING BAY
- PROPOSED PARKING BAY
- PROPOSED REMOVAL
- BT STATUTORY PLANT
- SETTING OUT POINT

POSTCODE N4

LOCATION PLAN



Rev.	Date	Comments	Des	Chk	App
-		ORIGINAL ISSUE			



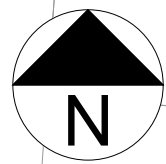
t +44 (0)20 3318 8560 e sales@its-global.co.uk



Title:
GENERAL LAYOUT
TMO Drawing -Bike Hangar Layouts
Pemberton Road

1:150 @ A3

Drawing No. 13/1236/TMO/B3-21	Sheet No. 21 OF 50	Rev. #
----------------------------------	-----------------------	-----------



325

327a

327

PROPOSED NEW CYCLE HANGAR

EXISTING 300mm KERB

SETTING OUT POINT FROM BOUNDARY WALL

CONCRETE PAVING SLABS AND BLOCK PAVING FOOTWAY

3.00m

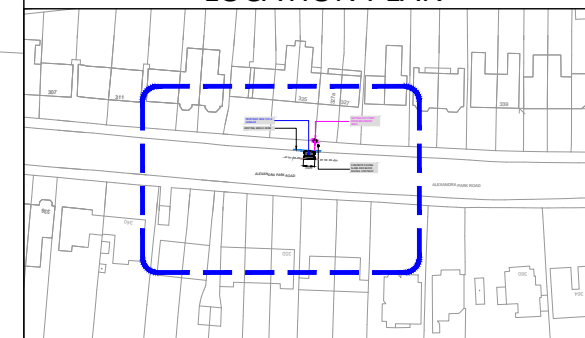
ALEXANDRA PARK ROAD

KEY / LEGEND

EXISTING SINGLE YELLOW LINE	
EXISTING DOUBLE YELLOW LINES	
EXISTING PARKING BAY	
EXISTING TREE	
EXISTING LAMP COLUMN	
EXISTING SIGN POST & PLATE	
EXISTING KERB	
PROPOSED SINGLE YELLOW LINE	
PROPOSED DOUBLE YELLOW LINES	
PROPOSED NEW SIGN POST & PLATE	
PROPOSED PARKING BAY	
PROPOSED PARKING BAY	
PROPOSED REMOVAL	
BT STATUTORY PLANT	
SETTING OUT POINT	

POSTCODE N22

LOCATION PLAN



Rev.	Date	Comments	Des	Chk	App
-		ORIGINAL ISSUE			



t +44 (0)20 3318 8560 e sales@its-global.co.uk

Client :

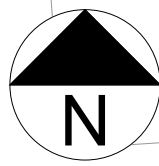


Title:

GENERAL LAYOUT
TMO Drawing -Bike Hangar Layouts
Alexandra Park Road

Drawing No. 13/1236/TMO/B1-01	Sheet No. 1 OF 50	Rev. -
----------------------------------	----------------------	-----------

1:150 @ A3

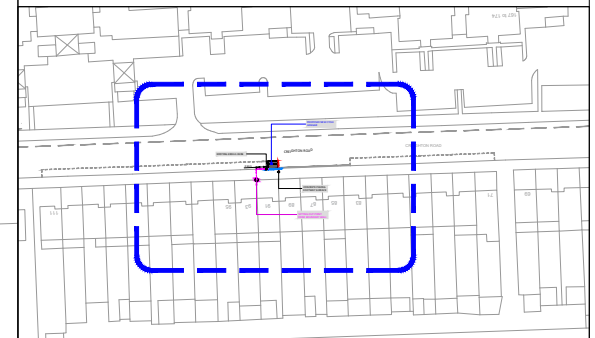


KEY / LEGEND

- EXISTING SINGLE YELLOW LINE
- EXISTING DOUBLE YELLOW LINES
- EXISTING PARKING BAY
- EXISTING TREE
- EXISTING LAMP COLUMN
- EXISTING SIGN POST & PLATE
- EXISTING KERB
- PROPOSED SINGLE YELLOW LINE
- PROPOSED DOUBLE YELLOW LINES
- PROPOSED NEW SIGN POST & PLATE
- PROPOSED PARKING BAY
- PROPOSED PARKING BAY
- PROPOSED REMOVAL
- BT STATUTORY PLANT
- SETTING OUT POINT

POSTCODE N17

LOCATION PLAN



CREIGHTON ROAD

EXISTING 300mm KERB

PROPOSED NEW CYCLE HANGAR

2.94m

CONCRETE PAVING FOOTWAY SURFACE

SETTING OUT POINT FROM BOUNDARY WALL

95

93

91

89

87

85

83

Rev.	Date	Comments	Des	Chk	App
-		ORIGINAL ISSUE			



t +44 (0)20 3318 8560 e sales@its-global.co.uk

Client :


LB Haringey

Title:

GENERAL LAYOUT
TMO Drawing -Bike Hangar Layouts
Creighton Road

Drawing No. 13/1236/TMO/B1	Sheet No. 12 OF 50	Rev. B
-------------------------------	-----------------------	-----------

1:150 @ A3



21a

21b

MUSWELL ROAD

2.58m

3.46m

EXISTING 150mm KERB

PROPOSED NEW CYCLE HANGAR

SETTING OUT POINT FROM BOUNDARY WALL

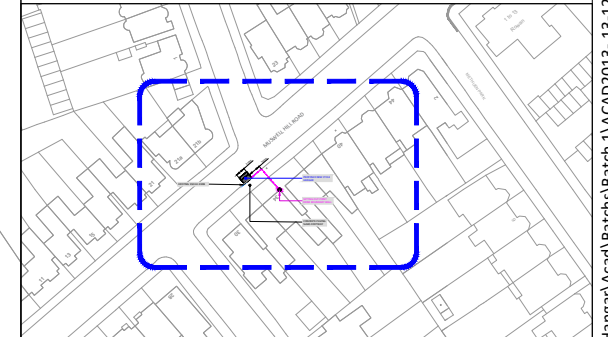
CONCRETE PAVING SLABS FOOTWAY

KEY / LEGEND

- EXISTING SINGLE YELLOW LINE
- EXISTING DOUBLE YELLOW LINES
- EXISTING PARKING BAY
- EXISTING TREE
- EXISTING LAMP COLUMN
- EXISTING SIGN POST & PLATE
- EXISTING KERB
- PROPOSED SINGLE YELLOW LINE
- PROPOSED DOUBLE YELLOW LINES
- PROPOSED NEW SIGN POST & PLATE
- PROPOSED PARKING BAY
- PROPOSED PARKING BAY
- PROPOSED REMOVAL
- BT STATUTORY PLANT
- SETTING OUT POINT

POSTCODE N10

LOCATION PLAN



Rev.	Date	Comments	Des	Chk	App
-		ORIGINAL ISSUE			



t +44 (0)20 3318 8560 e sales@its-global.co.uk

Client :



Title:

GENERAL LAYOUT
TMO Drawing -Bike Hangar Layouts
Muswell Road

Drawing No. 13/1236/TMO/B1	Sheet No. 21 OF 50	Rev. B
-------------------------------	-----------------------	-----------

1:150 @ A3

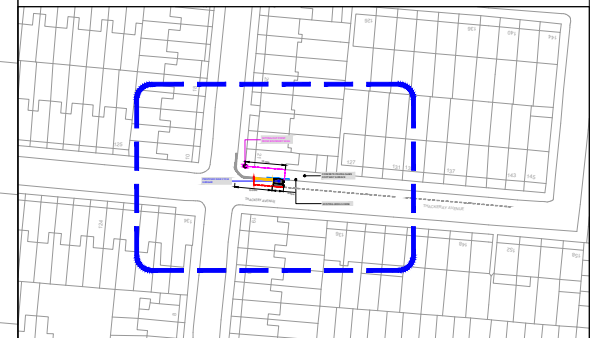


KEY / LEGEND

- EXISTING SINGLE YELLOW LINE ———
- EXISTING DOUBLE YELLOW LINES = = =
- EXISTING PARKING BAY - - -
- EXISTING TREE
- EXISTING LAMP COLUMN ● LC
- EXISTING SIGN POST & PLATE ■ SP
- EXISTING KERB ———
- PROPOSED SINGLE YELLOW LINE ———
- PROPOSED DOUBLE YELLOW LINES = = =
- PROPOSED NEW SIGN POST & PLATE ■ SP
- PROPOSED PARKING BAY - - -
- PROPOSED PARKING BAY
- PROPOSED REMOVAL - - -
- BT STATUTORY PLANT
- SETTING OUT POINT

POSTCODE N17

LOCATION PLAN



PROPOSED NEW CYCLE HANGAR

SETTING OUT POINT FROM BOUNDARY WALL

CONCRETE PAVING SLABS FOOTWAY SURFACE

EXISTING 300mm KERB

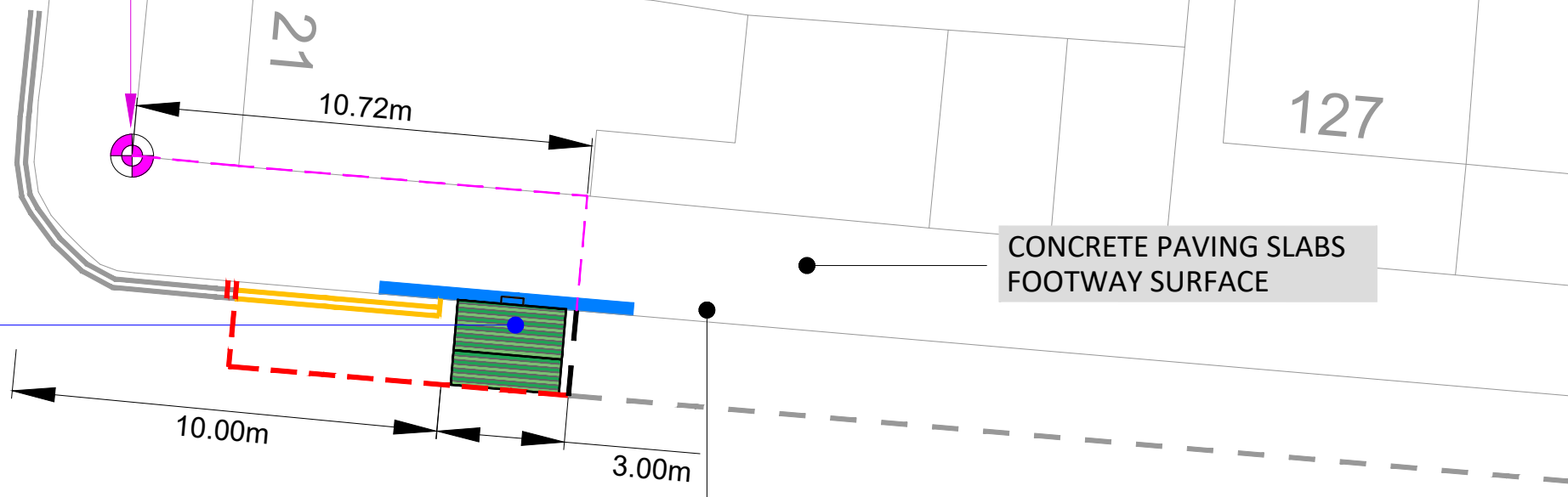
THACKERY AVENUE

21

127

19

136



Rev.	Date	Comments	Des	Chk	App
-		ORIGINAL ISSUE			



t +44 (0)20 3318 8560 e sales@its-global.co.uk



Title:
GENERAL LAYOUT
 TMO Drawing -Bike Hangar Layouts
 Thackery Avenue

Drawing No. 13/1236/TMO/B1	Sheet No. 33 OF 50	Rev. B
-------------------------------	-----------------------	-----------

1:150 @ A3



88

PROPOSED NEW CYCLE HANGAR

FLEXMERE ROAD

CA

3.00m

EXISTING 150mm KERB

CONCRETE PAVING SLABS AND ASPHALT SURFACE FOOTWAY

SETTING OUT POINT FENCE CORNER

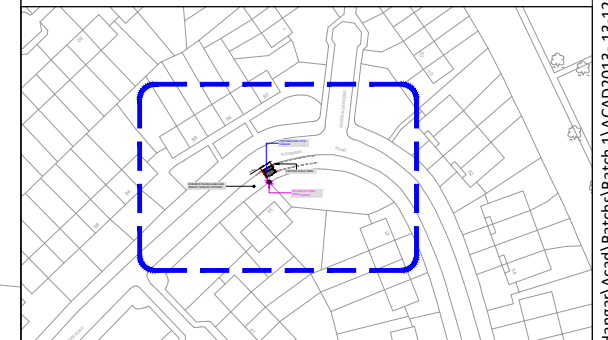
33

KEY / LEGEND

- EXISTING SINGLE YELLOW LINE
- EXISTING DOUBLE YELLOW LINES
- EXISTING PARKING BAY
- EXISTING TREE
- EXISTING LAMP COLUMN
- EXISTING SIGN POST & PLATE
- EXISTING KERB
- PROPOSED SINGLE YELLOW LINE
- PROPOSED DOUBLE YELLOW LINES
- PROPOSED NEW SIGN POST & PLATE
- PROPOSED PARKING BAY
- PROPOSED PARKING BAY
- PROPOSED REMOVAL
- BT STATUTORY PLANT
- SETTING OUT POINT

POSTCODE N17

LOCATION PLAN



-	ORIGINAL ISSUE				
Rev.	Date	Comments	Des	Chk	App



t +44 (0)20 3318 8560 e sales@its-global.co.uk

Client :

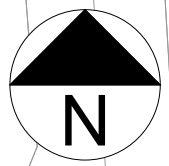


Title:

GENERAL LAYOUT
TMO Drawing -Bike Hangar Layouts
Flexmere Road

Drawing No. 13/1236/TMO/B1	Sheet No. 35 OF 50	Rev. B
-------------------------------	-----------------------	-----------

1:150 @ A3



3
5

11

15

19

23

27

13

17

21

25

29

SETTING OUT POINT
FROM BOUNDARY WALL

EXISTING 300mm KERB

Granville Road

6.34m

3.00m

CONCRETE PAVING SLABS
FOOTWAY SURFACE

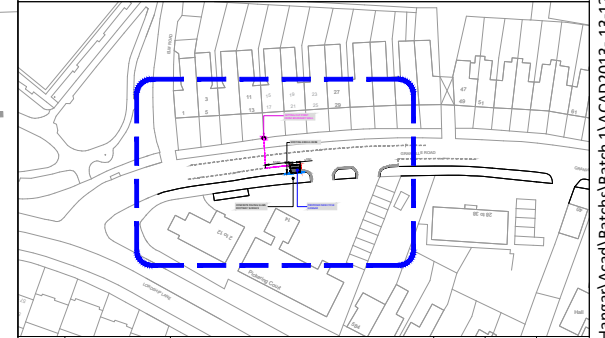
PROPOSED NEW CYCLE
HANGAR

KEY / LEGEND

- EXISTING SINGLE YELLOW LINE
- EXISTING DOUBLE YELLOW LINES
- EXISTING PARKING BAY
- EXISTING TREE
- EXISTING LAMP COLUMN
- EXISTING SIGN POST & PLATE
- EXISTING KERB
- PROPOSED SINGLE YELLOW LINE
- PROPOSED DOUBLE YELLOW LINES
- PROPOSED NEW SIGN POST & PLATE
- PROPOSED PARKING BAY
- PROPOSED PARKING BAY
- PROPOSED REMOVAL
- BT STATUTORY PLANT
- SETTING OUT POINT

POSTCODE N22

LOCATION PLAN



Rev.	Date	Comments	Des	Chk	App
-		ORIGINAL ISSUE			



t +44 (0)20 3318 8560 e sales@its-global.co.uk


Client :



Title:
GENERAL LAYOUT
TMO Drawing -Bike Hangar Layouts
Granville Road

Drawing No. 13/1236/TMO/B1	Sheet No. 38 OF 50	Rev. B
-------------------------------	-----------------------	-----------

1:150 @ A3



54

TYNEMOUTH ROAD

SETTING OUT POINT
FROM BOUNDARY WALL

ASPHALT FOOTWAY SURFACE

7.86m
29

3.00m

PROPOSED NEW CYCLE
HANGAR

EXISTING 300mm KERB

CUNNINGHAM ROAD

21

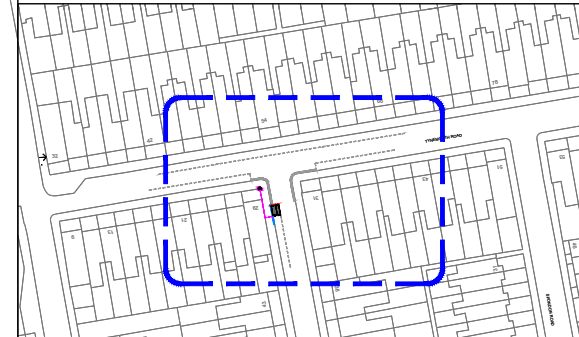
31

KEY / LEGEND

- EXISTING SINGLE YELLOW LINE
- EXISTING DOUBLE YELLOW LINES
- EXISTING PARKING BAY
- EXISTING TREE
- EXISTING LAMP COLUMN
- EXISTING SIGN POST & PLATE
- EXISTING KERB
- PROPOSED SINGLE YELLOW LINE
- PROPOSED DOUBLE YELLOW LINES
- PROPOSED NEW SIGN POST & PLATE
- PROPOSED PARKING BAY
- PROPOSED CYCLE HANGAR
- PROPOSED REMOVAL
- BT STATUTORY PLANT
- SETTING OUT POINT

POSTCODE N15

LOCATION PLAN



Rev.	Date	Comments	Des	Chk	App
-		ORIGINAL ISSUE			



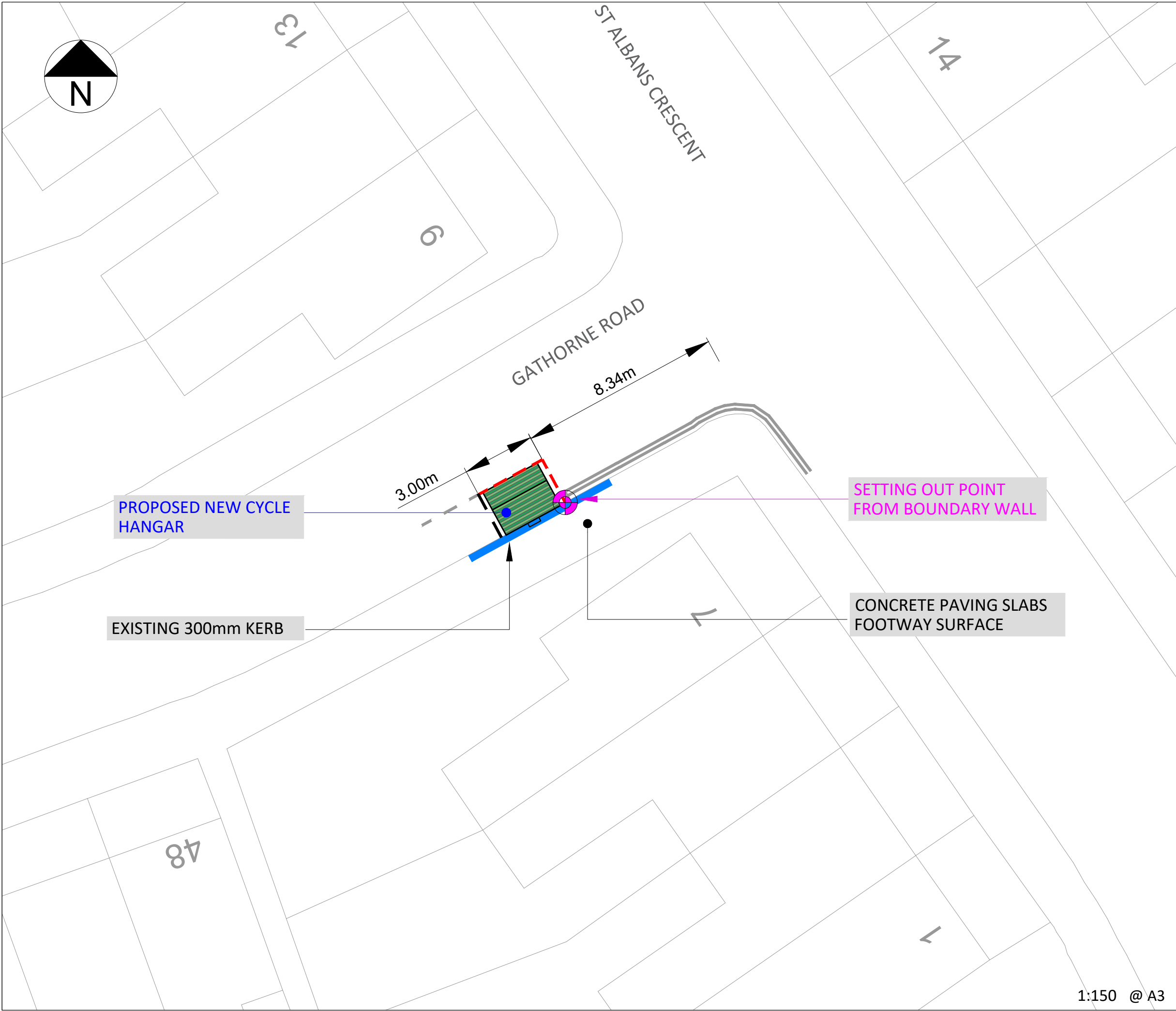
t +44 (0)20 3318 8560 e sales@its-global.co.uk

Client :



Title:
GENERAL LAYOUT
TMO Drawing -Bike Hangar Layouts
Tynemouth Road

Drawing No. 13/1236/TMO/B2-40	Sheet No. 40 OF 50	Rev. B
----------------------------------	-----------------------	-----------

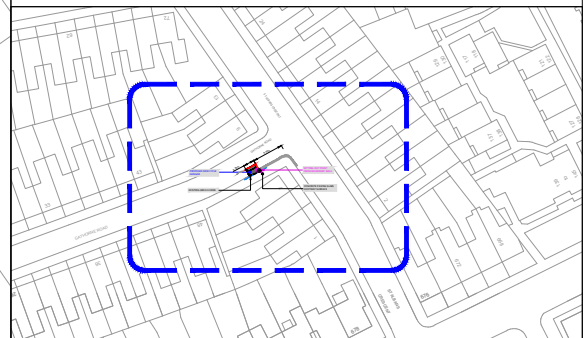


KEY / LEGEND

- EXISTING SINGLE YELLOW LINE ———
- EXISTING DOUBLE YELLOW LINES =
- EXISTING PARKING BAY - - - - -
- EXISTING TREE
- EXISTING LAMP COLUMN LC
- EXISTING SIGN POST & PLATE SP
- EXISTING KERB ———
- PROPOSED SINGLE YELLOW LINE ———
- PROPOSED DOUBLE YELLOW LINES =
- PROPOSED NEW SIGN POST & PLATE SP
- PROPOSED PARKING BAY - - - - -
- PROPOSED PARKING BAY
- PROPOSED REMOVAL - - - - -
- BT STATUTORY PLANT TELECOM
- SETTING OUT POINT

POSTCODE N22

LOCATION PLAN



Rev.	Date	Comments	Des	Chk	App
-		ORIGINAL ISSUE			



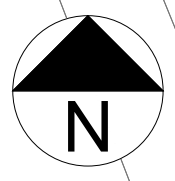
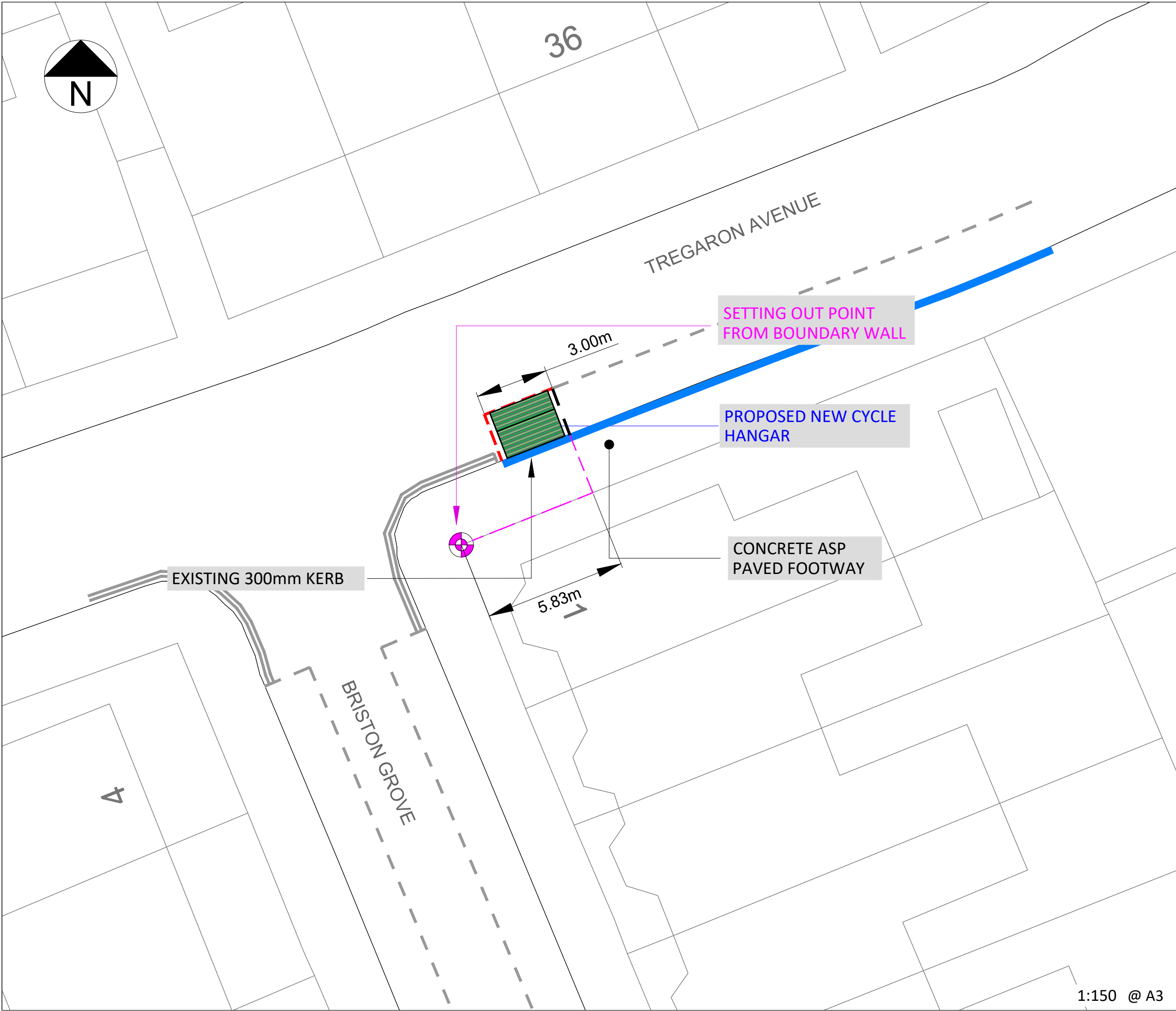
t +44 (0)20 3318 8560 e sales@its-global.co.uk



Title:
GENERAL LAYOUT
 TMO Drawing -Bike Hangar Layouts
 Gathorne Road

Drawing No. 13/1236/TMO/B1	Sheet No. 21 OF 50	Rev. B
-------------------------------	-----------------------	-----------

1:150 @ A3

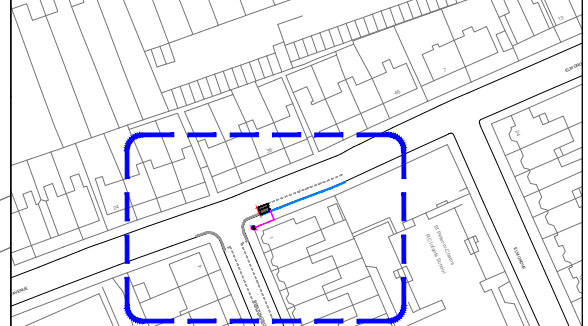


KEY / LEGEND

- EXISTING SINGLE YELLOW LINE
- EXISTING DOUBLE YELLOW LINES
- EXISTING PARKING BAY
- EXISTING TREE
- EXISTING LAMP COLUMN
- EXISTING SIGN POST & PLATE
- EXISTING KERB
- PROPOSED SINGLE YELLOW LINE
- PROPOSED DOUBLE YELLOW LINES
- PROPOSED NEW SIGN POST & PLATE
- PROPOSED PARKING BAY
- PROPOSED CYCLE HANGAR
- PROPOSED REMOVAL
- BT STATUTORY PLANT
- SETTING OUT POINT

POSTCODE N8

LOCATION PLAN



Rev.	Date	Comments	Des	Chk	App
-		ORIGINAL ISSUE			



t +44 (0)20 3318 8560 e sales@its-global.co.uk



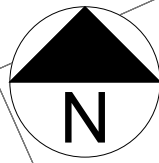
Title:
GENERAL LAYOUT
 TMO Drawing -Bike Hangar Layouts
 Tregaron Avenue

Drawing No. 13/1236/TMO/B2-05	Sheet No. 5 OF 50	Rev. B
----------------------------------	----------------------	-----------

1:150 @ A3

BASED UPON ORDNANCE SURVEY'S MAPS WITH THE PERMISSION OF THE CONTROLLER OF HMSO. (c) CROWN COPYRIGHT. UNAUTHORISED REPRODUCTION INFRINGES CROWN COPYRIGHT AND MAY LEAD TO PROSECUTION OR CIVIL PROCEEDINGS. XXX

CAD REFERENCE: G:\Shared drives\13-London Borough Haringey\1236 - Cycle Hangar\Acad\Batches\Batch 2\ACAD2013-13-1236-TMO-B2-01 to 50 - 13-1236-TMO-B1-05
 DATE: 01/06/2024



72

74

CECILE PARK

PROPOSED NEW CYCLE HANGAR

3.00m

7.54m

6.23m

EXISTING 300mm KERB

CONCRETE PAVING SLABS FOOTWAY SURFACE

SETTING OUT POINT FROM BOUNDARY WALL

7.87m

63

63

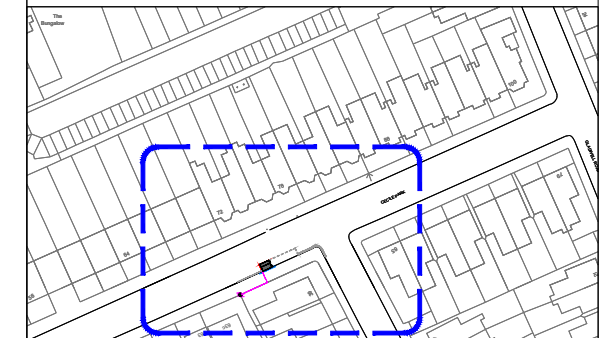
63C

KEY / LEGEND

- EXISTING SINGLE YELLOW LINE
- EXISTING DOUBLE YELLOW LINES
- EXISTING PARKING BAY
- EXISTING TREE
- EXISTING LAMP COLUMN
- EXISTING SIGN POST & PLATE
- EXISTING KERB
- PROPOSED SINGLE YELLOW LINE
- PROPOSED DOUBLE YELLOW LINES
- PROPOSED NEW SIGN POST & PLATE
- PROPOSED PARKING BAY
- PROPOSED CYCLE HANGAR
- PROPOSED REMOVAL
- BT STATUTORY PLANT
- SETTING OUT POINT

POSTCODE N8

LOCATION PLAN



Rev.	Date	Comments	Des	Chk	App
-		ORIGINAL ISSUE			



t +44 (0)20 3318 8560 e sales@its-global.co.uk

Client :

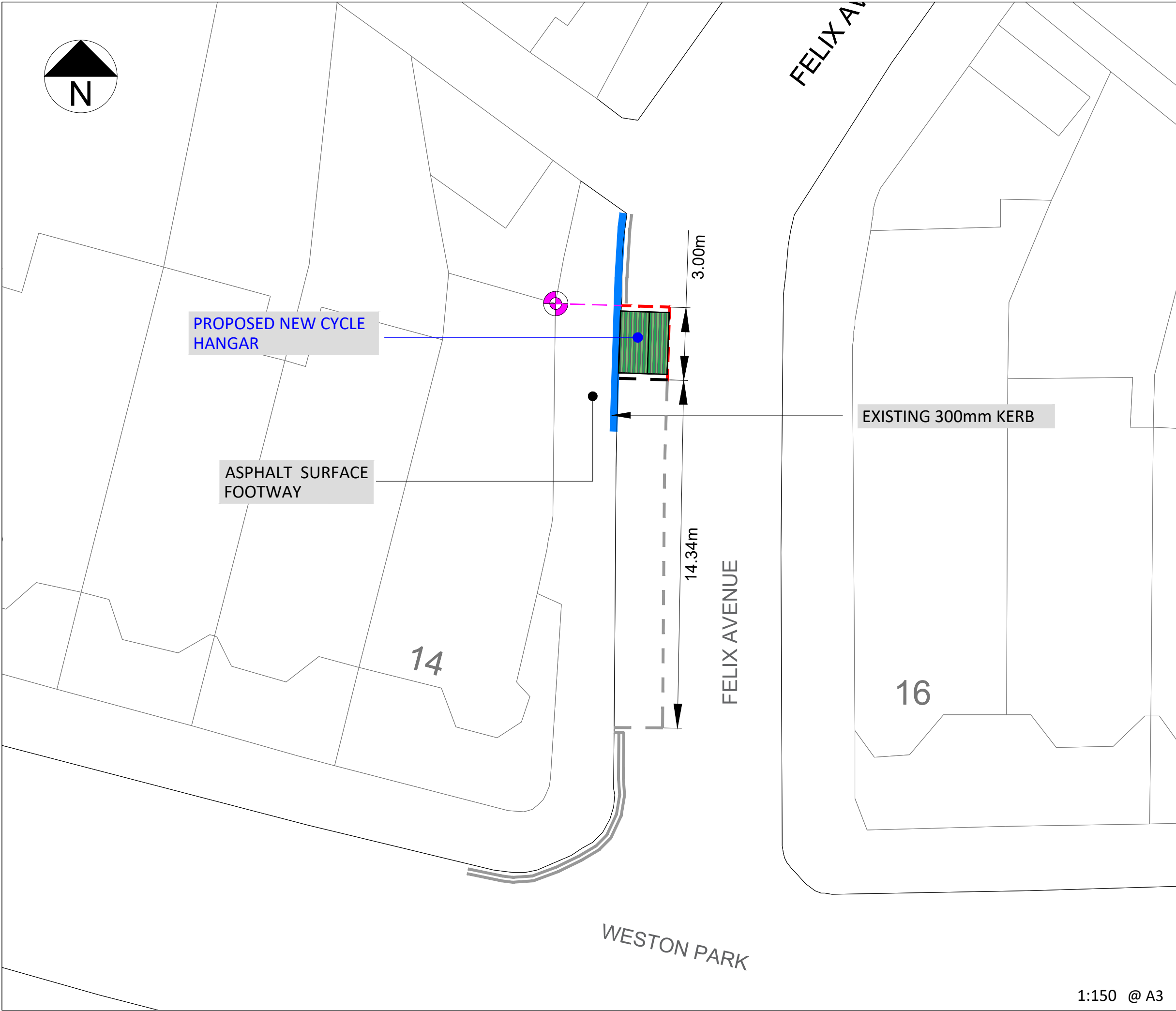



Title:

GENERAL LAYOUT
TMO Drawing -Bike Hangar Layouts
Cecile Park

Drawing No. 13/1236/TMO/B2-06	Sheet No. 6 OF 50	Rev. B
----------------------------------	----------------------	-----------

1:150 @ A3

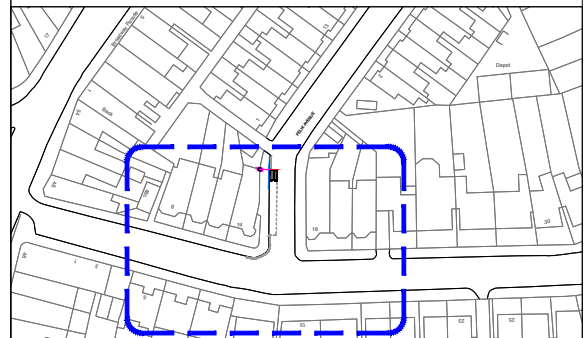


KEY / LEGEND

- EXISTING SINGLE YELLOW LINE
- EXISTING DOUBLE YELLOW LINES
- EXISTING PARKING BAY
- EXISTING TREE
- EXISTING LAMP COLUMN
- EXISTING SIGN POST & PLATE
- EXISTING KERB
- PROPOSED SINGLE YELLOW LINE
- PROPOSED DOUBLE YELLOW LINES
- PROPOSED NEW SIGN POST & PLATE
- PROPOSED PARKING BAY
- PROPOSED CYCLE HANGAR
- PROPOSED REMOVAL
- BT STATUTORY PLANT
- SETTING OUT POINT

POSTCODE N8

LOCATION PLAN



Rev.	Date	Comments	Des	Chk	App
-		ORIGINAL ISSUE			



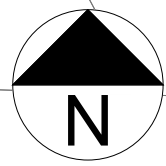
t +44 (0)20 3318 8560 e sales@its-global.co.uk



Title:
GENERAL LAYOUT
TMO Drawing -Bike Hangar Layouts
Felix Avenue

Drawing No. 13/1236/TMO/B2-08	Sheet No. 8 OF 50	Rev. B
----------------------------------	----------------------	-----------

1:150 @ A3



HORNSEY LANE GARDENS

ASPHALT SURFACE
FOOTWAY

3.00m

EXISTING 300mm KERB

PROPOSED NEW CYCLE
HANGAR

SETTING OUT POINT
FROM END OF PARKING
BAY

38

24

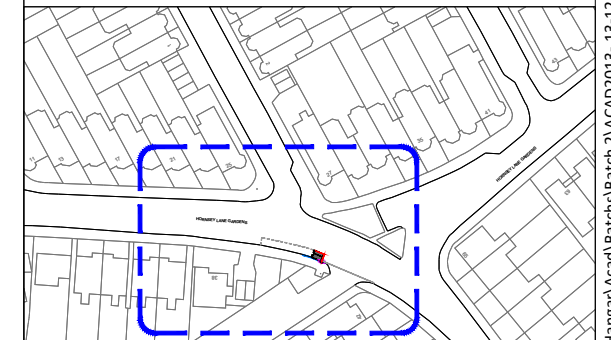
1:150 @ A3

KEY / LEGEND

- EXISTING SINGLE YELLOW LINE
- EXISTING DOUBLE YELLOW LINES
- EXISTING PARKING BAY
- EXISTING TREE
- EXISTING LAMP COLUMN
- EXISTING SIGN POST & PLATE
- EXISTING KERB
- PROPOSED SINGLE YELLOW LINE
- PROPOSED DOUBLE YELLOW LINES
- PROPOSED NEW SIGN POST & PLATE
- PROPOSED PARKING BAY
- PROPOSED CYCLE HANGAR
- PROPOSED REMOVAL
- BT STATUTORY PLANT
- SETTING OUT POINT

POSTCODE N6

LOCATION PLAN



Rev.	Date	Comments	Des	Chk	App
-		ORIGINAL ISSUE			



t +44 (0)20 3318 8560 e sales@its-global.co.uk

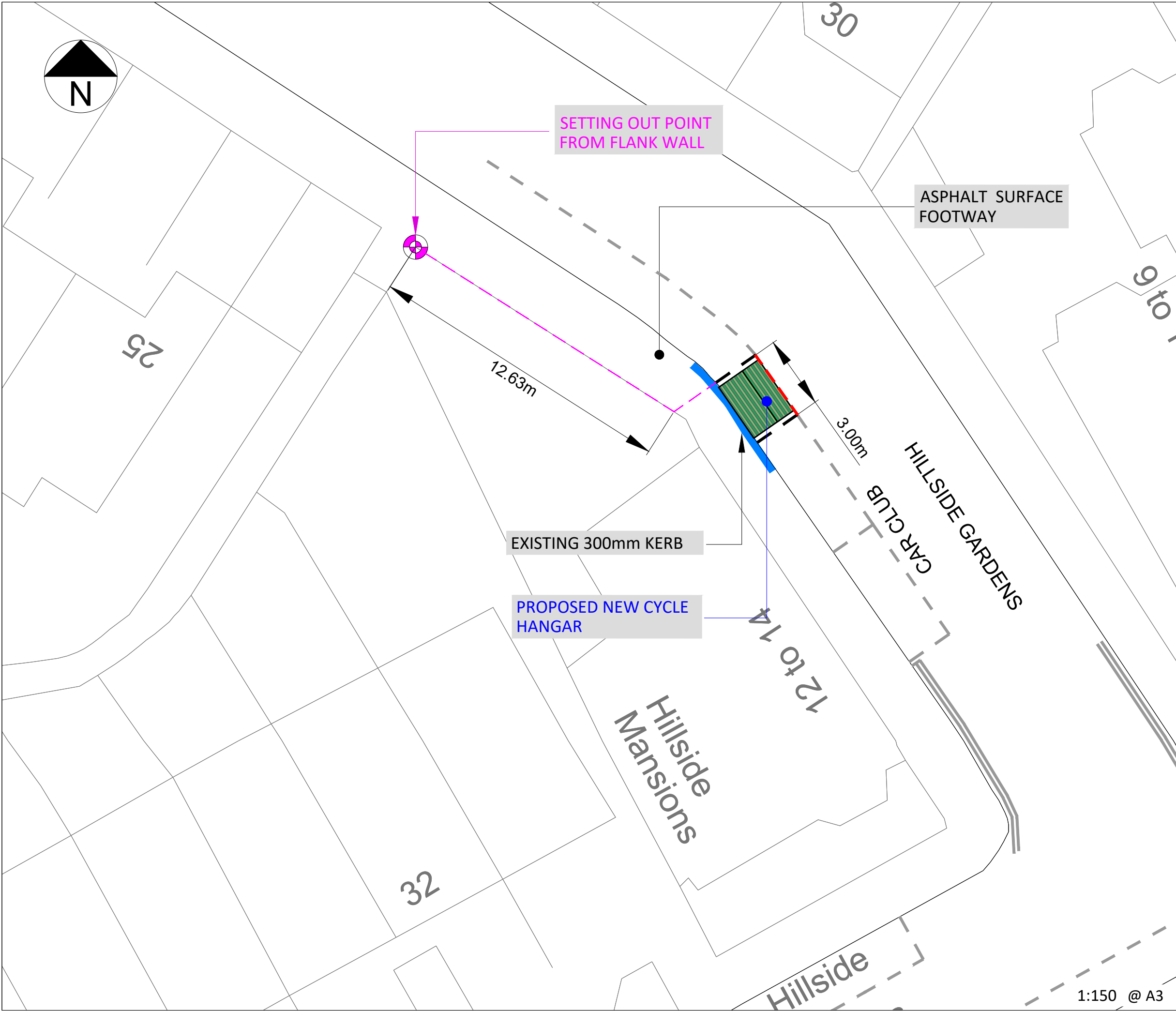
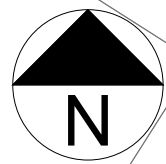
Client :



Title:

GENERAL LAYOUT
TMO Drawing -Bike Hangar Layouts
Hornsey Lane Gardens

Drawing No. 13/1236/TMO/B2-14	Sheet No. 14 OF 50	Rev. -
----------------------------------	-----------------------	-----------



SETTING OUT POINT FROM FLANK WALL

ASPHALT SURFACE FOOTWAY

EXISTING 300mm KERB

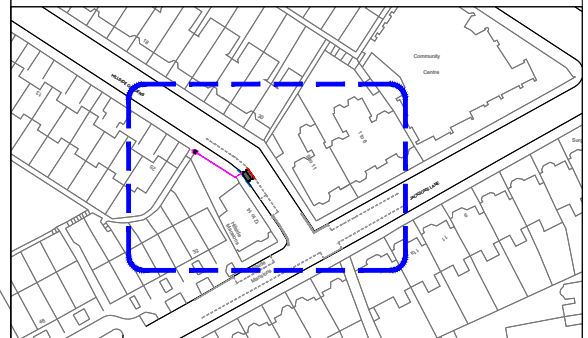
PROPOSED NEW CYCLE HANGAR

KEY / LEGEND

- EXISTING SINGLE YELLOW LINE
- EXISTING DOUBLE YELLOW LINES
- EXISTING PARKING BAY
- EXISTING TREE
- EXISTING LAMP COLUMN
- EXISTING SIGN POST & PLATE
- EXISTING KERB
- PROPOSED SINGLE YELLOW LINE
- PROPOSED DOUBLE YELLOW LINES
- PROPOSED NEW SIGN POST & PLATE
- PROPOSED PARKING BAY
- PROPOSED CYCLE HANGAR
- PROPOSED REMOVAL
- BT STATUTORY PLANT
- SETTING OUT POINT

POSTCODE N6

LOCATION PLAN



Rev.	Date	Comments	Des	Chk	App
-		ORIGINAL ISSUE			



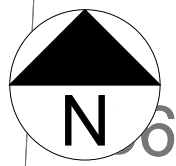
t +44 (0)20 3318 8560 e sales@its-global.co.uk



Title:
GENERAL LAYOUT
TMO Drawing -Bike Hangar Layouts
Hillside Gardens

Drawing No. 13/1236/TMO/B2-15	Sheet No. 15 OF 50	Rev. B
----------------------------------	-----------------------	-----------

1:150 @ A3



44

CONCRETE PAVING SLABS
FOOTWAY SURFACE

SETTING OUT POINT
FROM BOUNDARY WALL

PARK

MILTON PARK

3.00m

14.23m

PROPOSED NEW CYCLE
HANGAR

EXISTING 300mm KERB

27

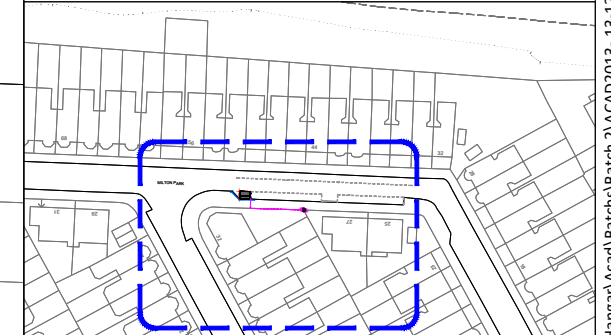
32

KEY / LEGEND

- EXISTING SINGLE YELLOW LINE
- EXISTING DOUBLE YELLOW LINES
- EXISTING PARKING BAY
- EXISTING TREE
- EXISTING LAMP COLUMN
- EXISTING SIGN POST & PLATE
- EXISTING KERB
- PROPOSED SINGLE YELLOW LINE
- PROPOSED DOUBLE YELLOW LINES
- PROPOSED NEW SIGN POST & PLATE
- PROPOSED PARKING BAY
- PROPOSED CYCLE HANGAR
- PROPOSED REMOVAL
- BT STATUTORY PLANT
- SETTING OUT POINT

POSTCODE N6

LOCATION PLAN



Rev.	Date	Comments	Des	Chk	App
-		ORIGINAL ISSUE			



t +44 (0)20 3318 8560 e sales@its-global.co.uk

Client :



Title:

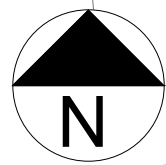
GENERAL LAYOUT
TMO Drawing -Bike Hangar Layouts
Milton Park

Drawing No.
13/1236/TMO/B2-16

Sheet No.
16 OF 50

Rev.
-

1:150 @ A3



67

61

59

57

55

BURGHLEY ROAD

5.50m

3.00m

CONCRETE PAVING SLABS
FOOTWAY SURFACE

PROPOSED NEW CYCLE
HANGAR

EXISTING 300mm KERB

KEY / LEGEND

- EXISTING SINGLE YELLOW LINE
- EXISTING DOUBLE YELLOW LINES
- EXISTING PARKING BAY
- EXISTING TREE
- EXISTING LAMP COLUMN
- EXISTING SIGN POST & PLATE
- EXISTING KERB
- PROPOSED SINGLE YELLOW LINE
- PROPOSED DOUBLE YELLOW LINES
- PROPOSED NEW SIGN POST & PLATE
- PROPOSED PARKING BAY
- PROPOSED CYCLE HANGAR
- PROPOSED REMOVAL
- BT STATUTORY PLANT
- SETTING OUT POINT

POSTCODE N8

Rev.	Date	Comments	Des	Chk	App
-		ORIGINAL ISSUE			



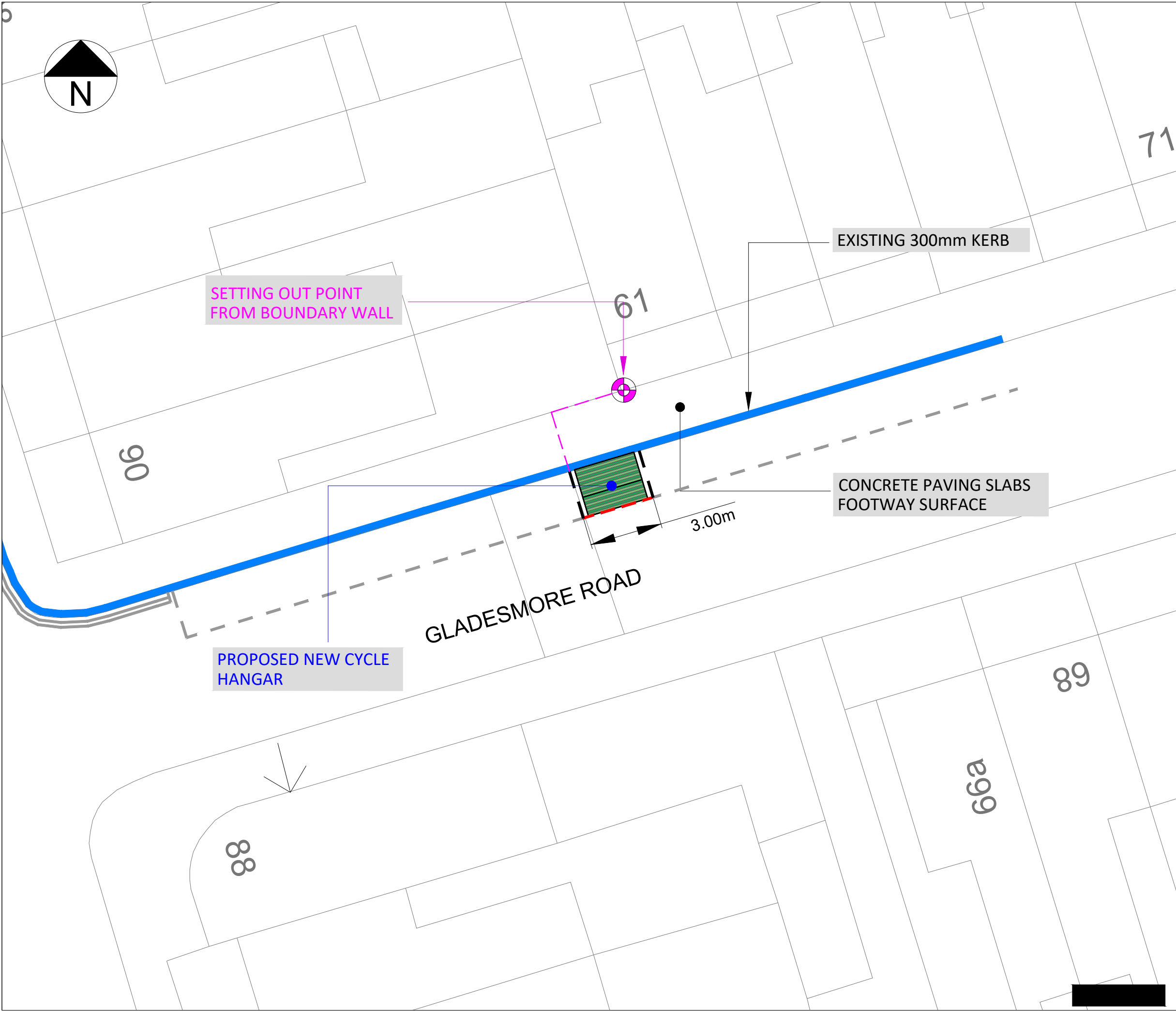
t +44 (0)20 3318 8560 e sales@its-global.co.uk



Title:
GENERAL LAYOUT
TMO Drawing -Bike Hangar Layouts
Burghley Road

Drawing No. 13/1236/TMO/B2-23	Sheet No. 23 OF 50	Rev. B
----------------------------------	-----------------------	-----------

1:150 @ A3



KEY / LEGEND

- EXISTING SINGLE YELLOW LINE
- EXISTING DOUBLE YELLOW LINES
- EXISTING PARKING BAY
- EXISTING TREE
- EXISTING LAMP COLUMN
- EXISTING SIGN POST & PLATE
- EXISTING KERB
- PROPOSED SINGLE YELLOW LINE
- PROPOSED DOUBLE YELLOW LINES
- PROPOSED NEW SIGN POST & PLATE
- PROPOSED PARKING BAY
- PROPOSED CYCLE HANGAR
- PROPOSED REMOVAL
- BT STATUTORY PLANT
- SETTING OUT POINT

POSTCODE N15

LOCATION PLAN



Rev.	Date	Comments	Des	Chk	App
-		ORIGINAL ISSUE			




t +44 (0)20 3318 8560 e sales@its-global.co.uk



Title:
GENERAL LAYOUT
 TMO Drawing -Bike Hangar Layouts
 Gladesmore Road

Drawing No. 13/1236/TMO/B2-29	Sheet No. 29 OF 50	Rev. -
----------------------------------	-----------------------	-----------



SETTING OUT POINT FROM BOUNDARY WALL

ASPHALT FOOTWAY SURFACE

27
8.63m

5.50m

3.00m

EXISTING 300mm KERB

PROPOSED NEW CYCLE HANGAR

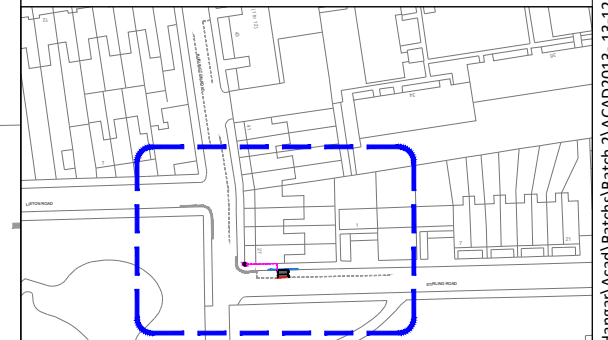
STIRLING ROAD

KEY / LEGEND

EXISTING SINGLE YELLOW LINE	
EXISTING DOUBLE YELLOW LINES	
EXISTING PARKING BAY	
EXISTING TREE	
EXISTING LAMP COLUMN	
EXISTING SIGN POST & PLATE	
EXISTING KERB	
PROPOSED SINGLE YELLOW LINE	
PROPOSED DOUBLE YELLOW LINES	
PROPOSED NEW SIGN POST & PLATE	
PROPOSED PARKING BAY	
PROPOSED CYCLE HANGAR	
PROPOSED REMOVAL	
BT STATUTORY PLANT	
SETTING OUT POINT	

POSTCODE N17

LOCATION PLAN



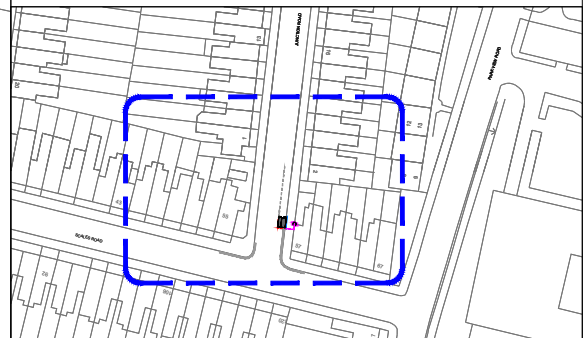


KEY / LEGEND

- EXISTING SINGLE YELLOW LINE ———
- EXISTING DOUBLE YELLOW LINES =====
- EXISTING PARKING BAY - - - - -
- EXISTING TREE
- EXISTING LAMP COLUMN LC
- EXISTING SIGN POST & PLATE SP
- EXISTING KERB ———
- PROPOSED SINGLE YELLOW LINE ———
- PROPOSED DOUBLE YELLOW LINES =====
- PROPOSED NEW SIGN POST & PLATE SP
- PROPOSED PARKING BAY - - - - -
- PROPOSED CYCLE HANGAR
- PROPOSED REMOVAL - - - - -
- BT STATUTORY PLANT TELECOM
- SETTING OUT POINT

POSTCODE N17

LOCATION PLAN



Rev.	Date	Comments	Des	Chk	App
-		ORIGINAL ISSUE			



t +44 (0)20 3318 8560 e sales@its-global.co.uk



Title:
GENERAL LAYOUT
TMO Drawing -Bike Hangar Layouts
Junction Road

Drawing No. 13/1236/TMO/B2-44	Sheet No. 44 OF 50	Rev. -
----------------------------------	-----------------------	-----------