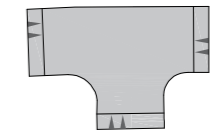
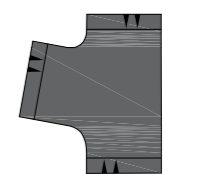
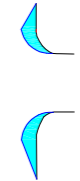


PROPOSED SPEED REDUCTION MEASURES ON PERTH ROAD, N22 - OPTION 1

This product includes mapping data licensed from Ordnance Survey with the permission of HMSO © Crown Copyright LBH 2011. All rights reserved. License number 100019199.

KEY:

-  Existing junction table
-  Proposed sinusoidal junction table
-  Proposed kerb build out

